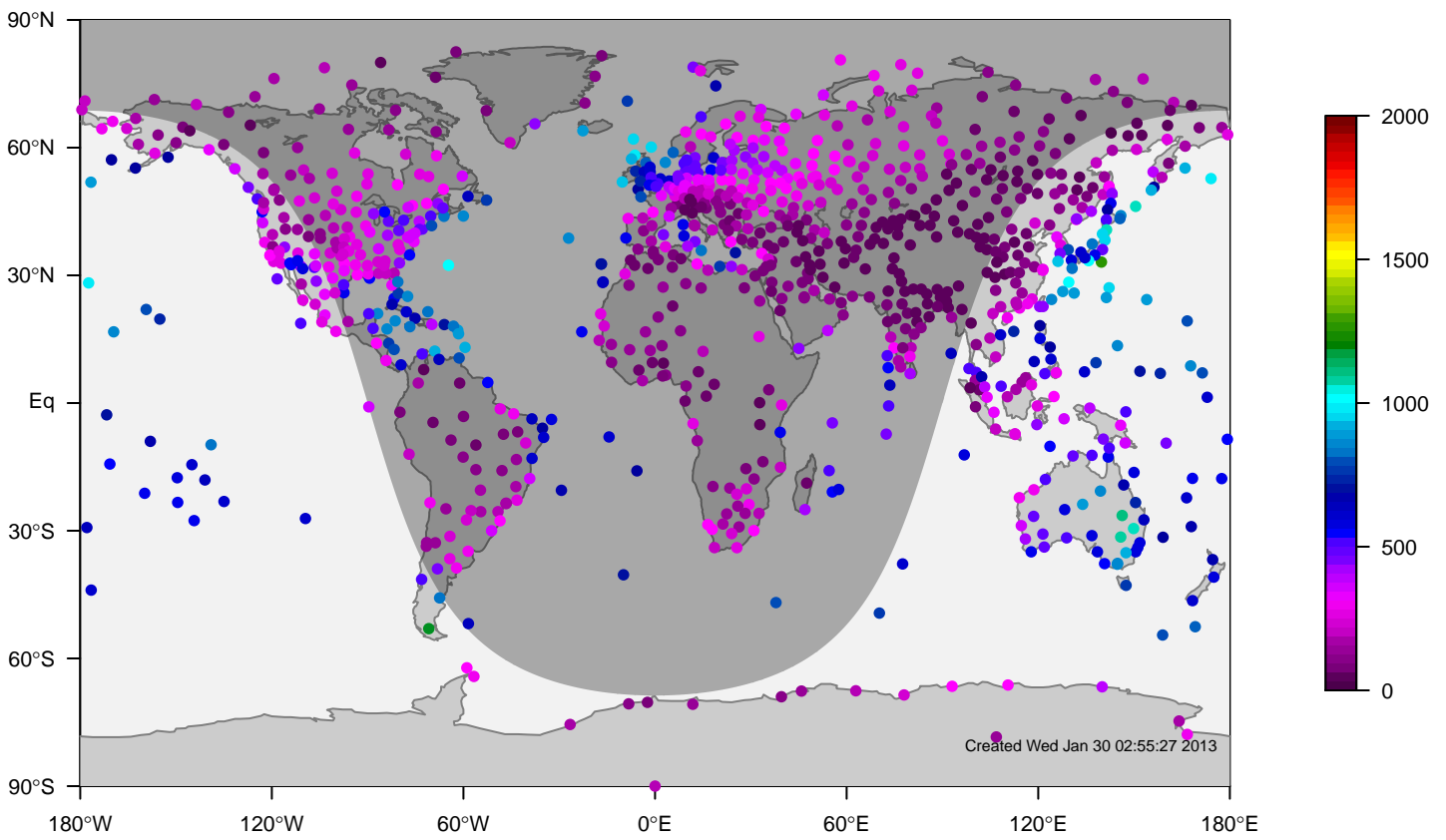
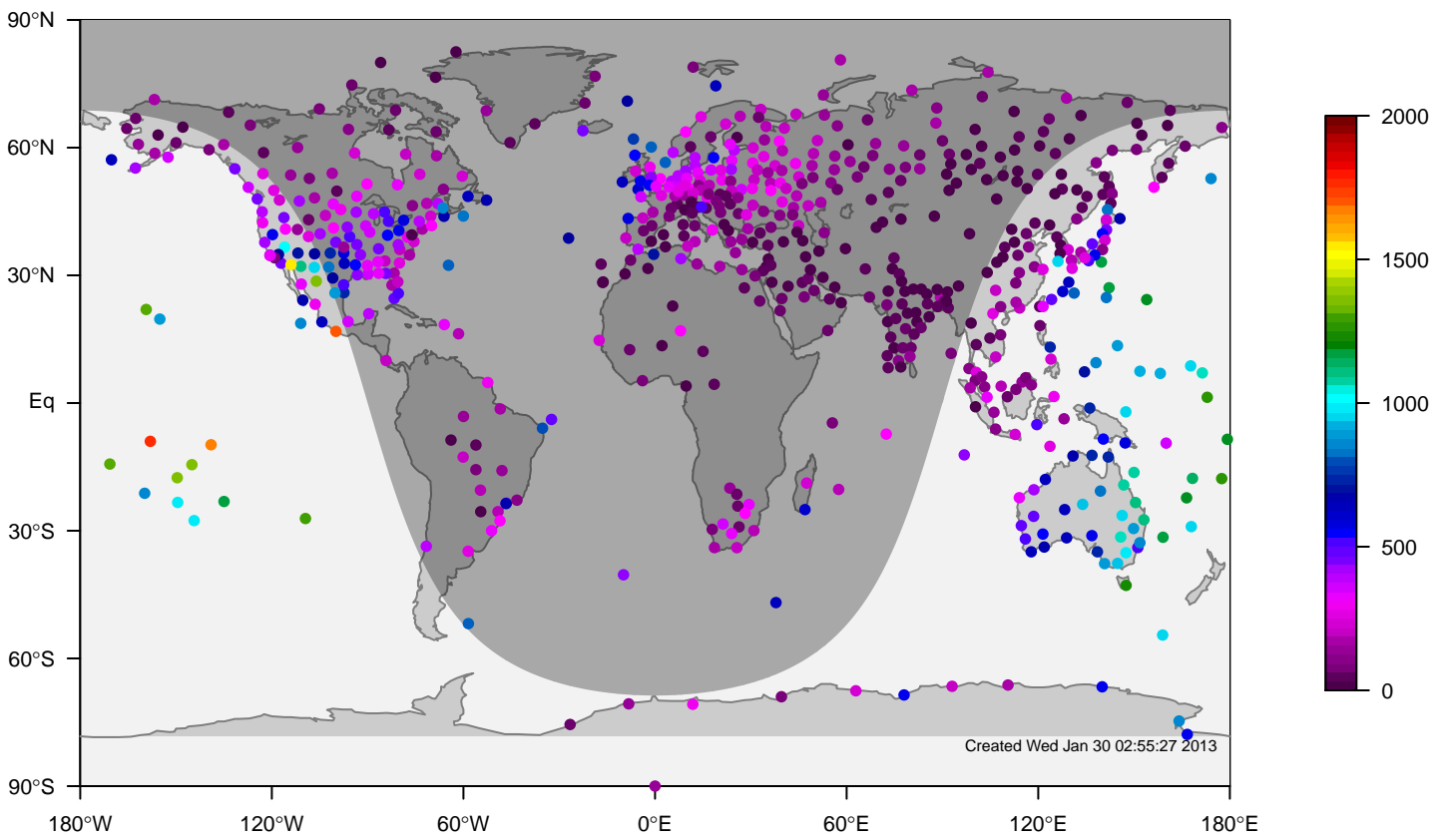


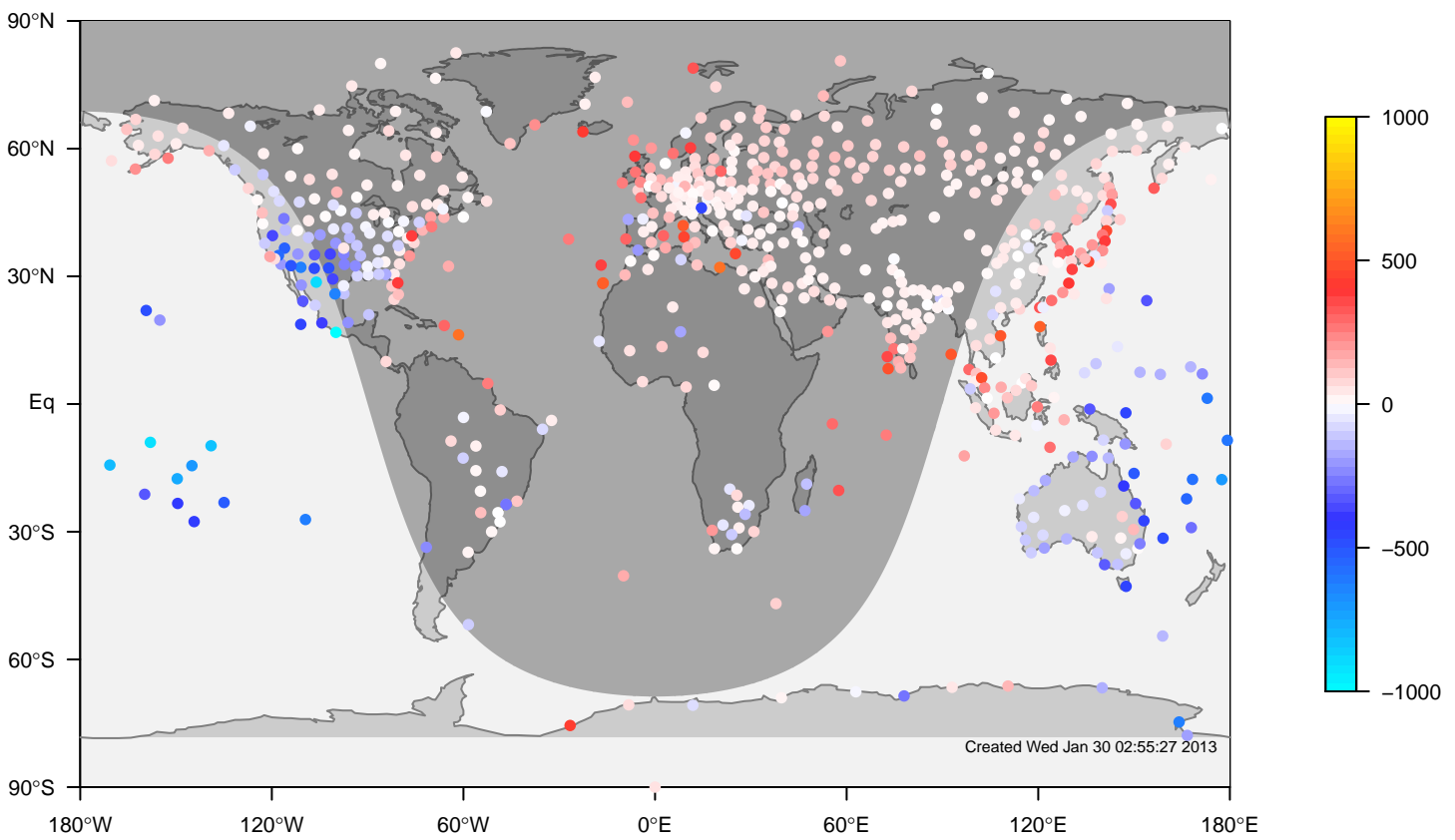
TM5-od-tmpp-glb3x2 mixing height at 0UTC for January (2000-2011)



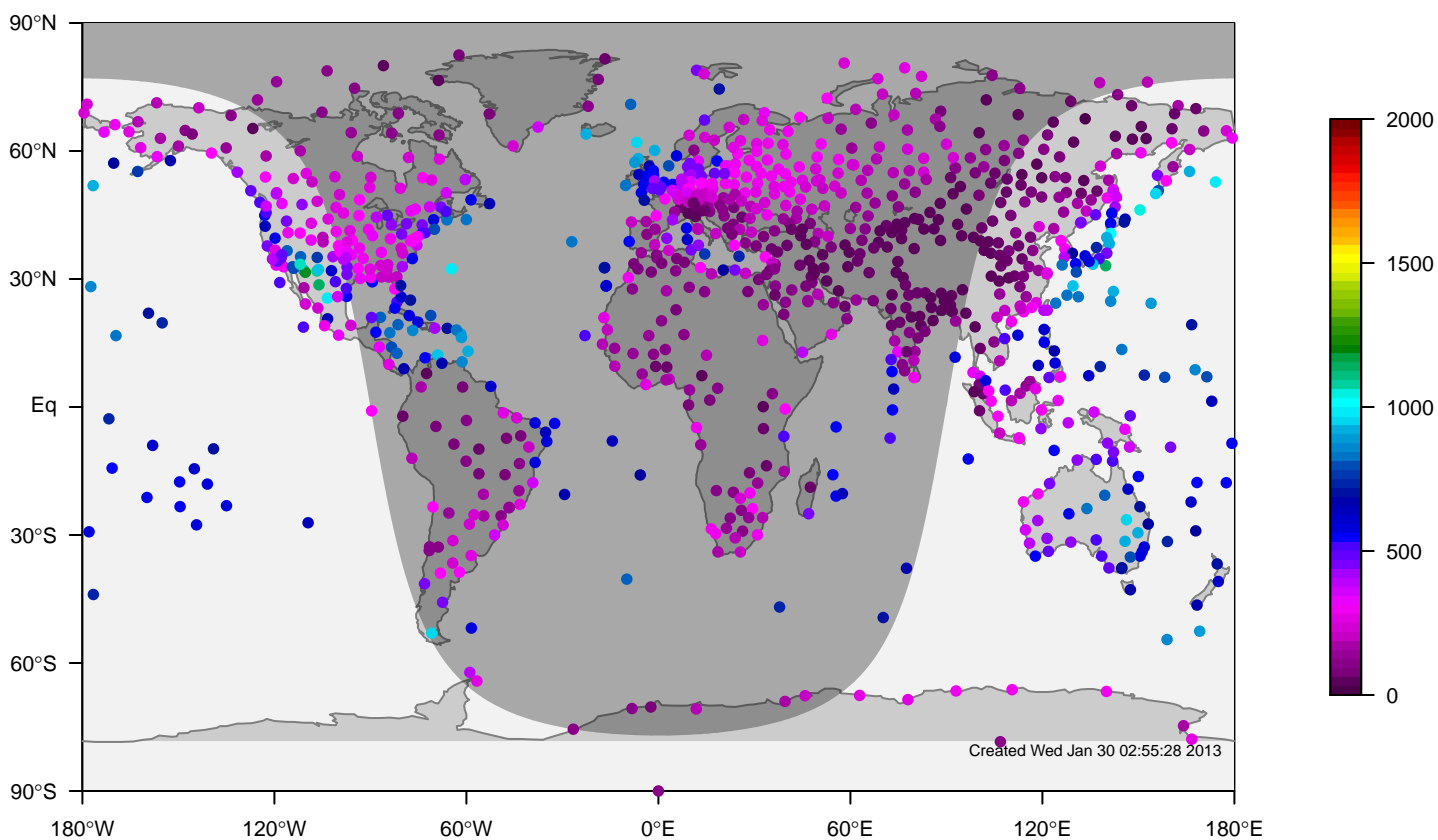
IGRA mixing height at 0UTC for January (2000-2011)



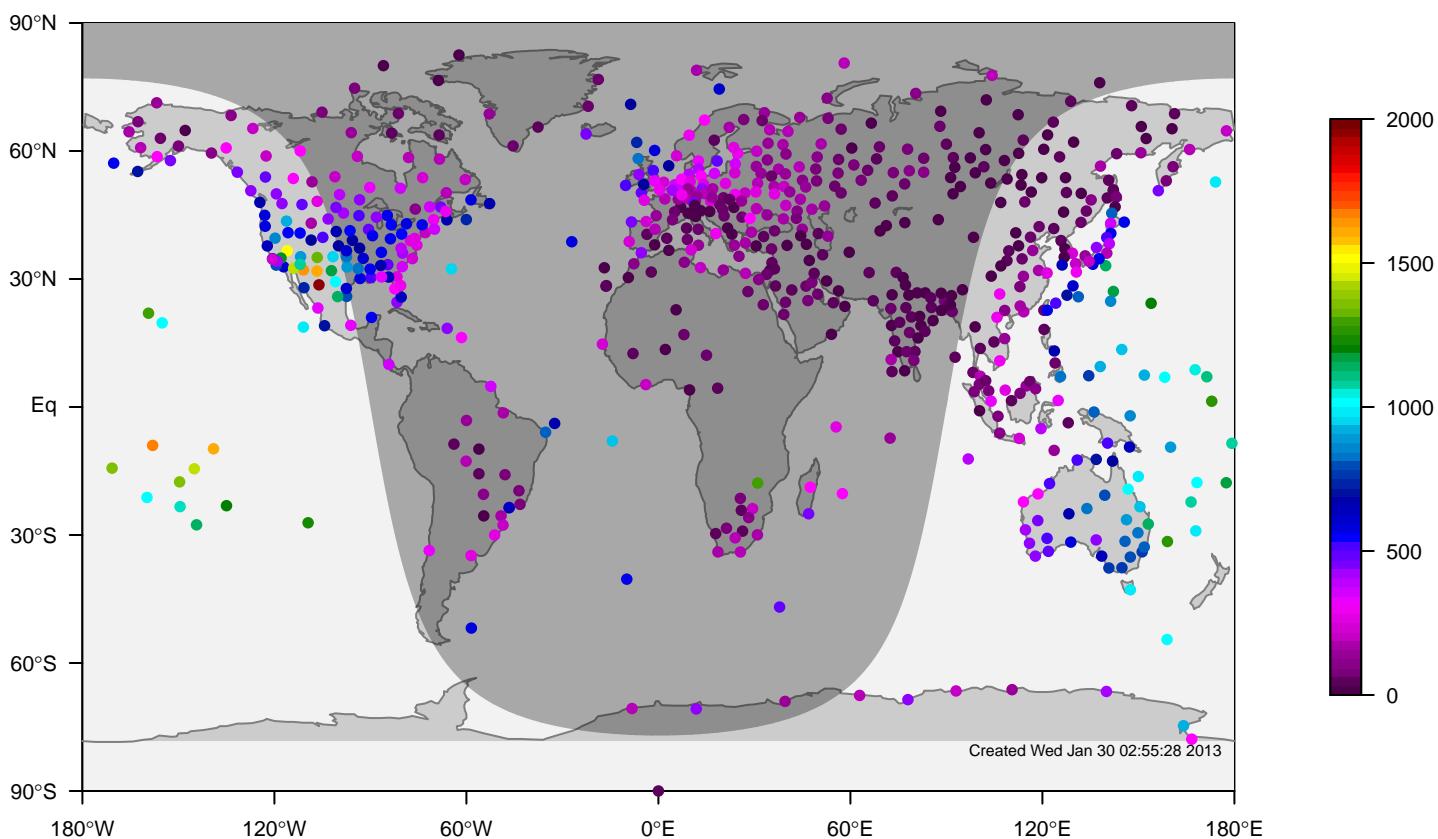
TM5-od-tmpp-glb3x2 minus IGRA bias at 0UTC for January (2000-2011)



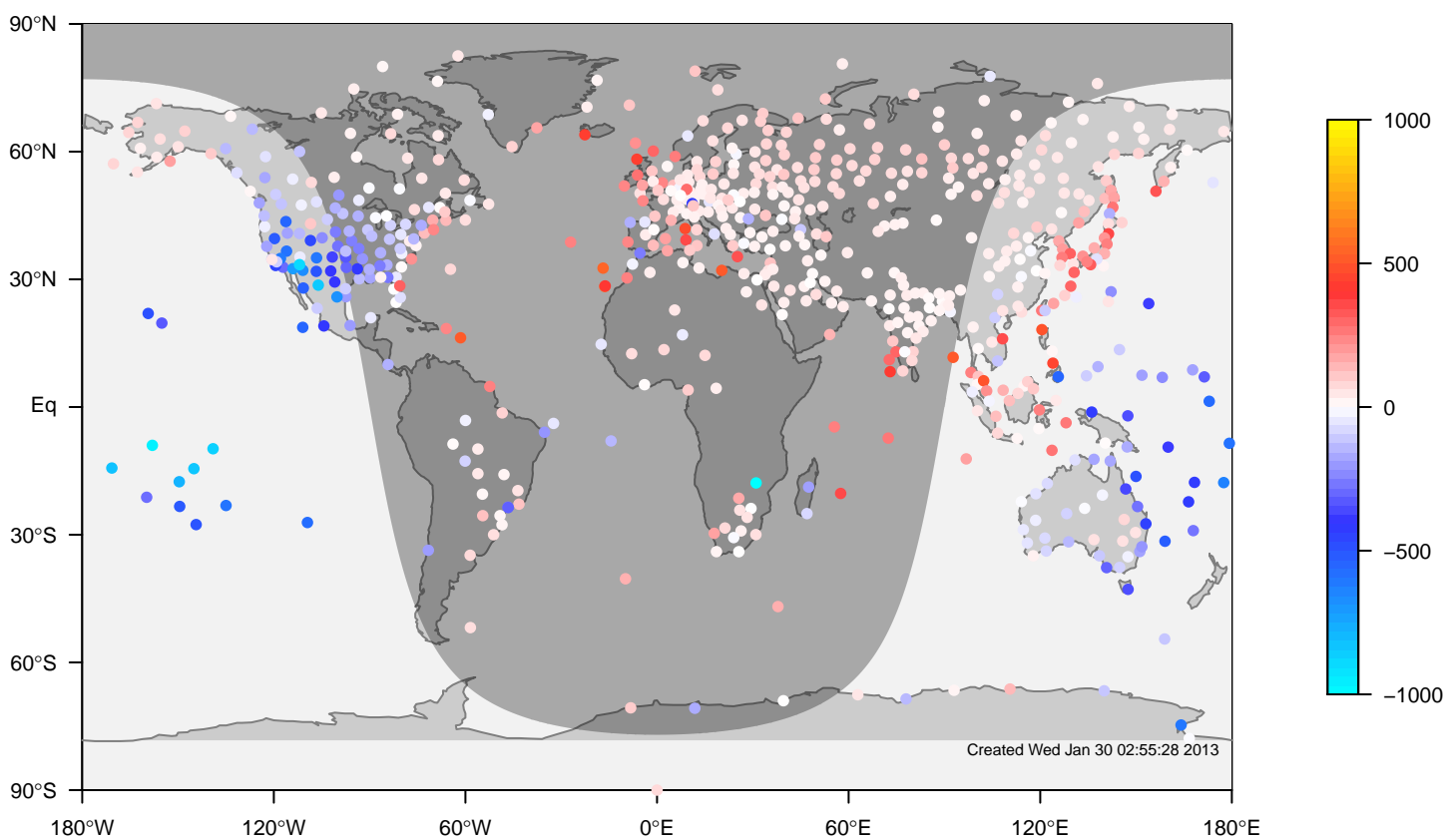
TM5-od-tmpp-glb3x2 mixing height at OUTC for February (2000–2011)



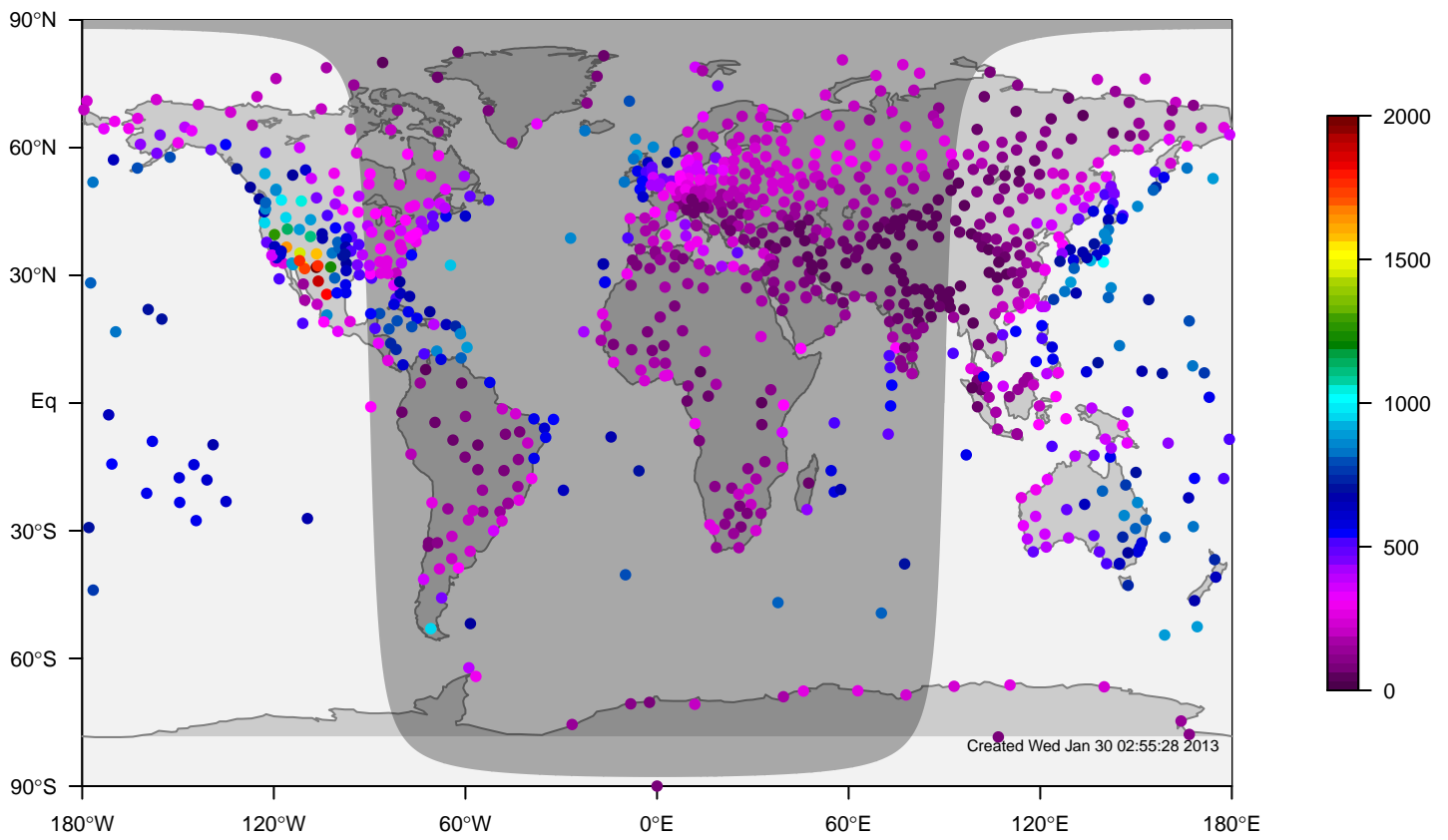
IGRA mixing height at OUTC for February (2000–2011)



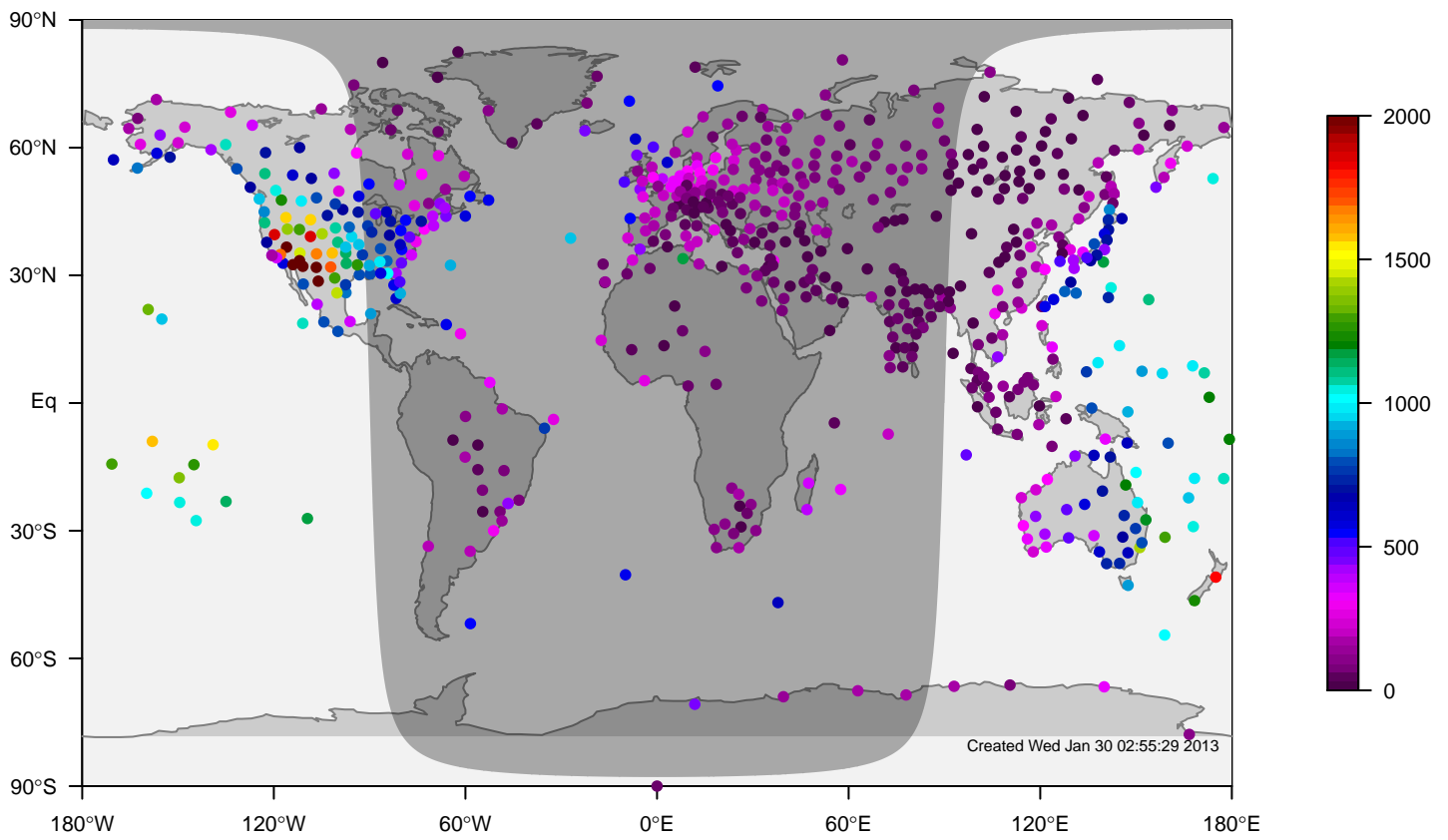
TM5-od-tmpp-glb3x2 minus IGRA bias at OUTC for February (2000–2011)



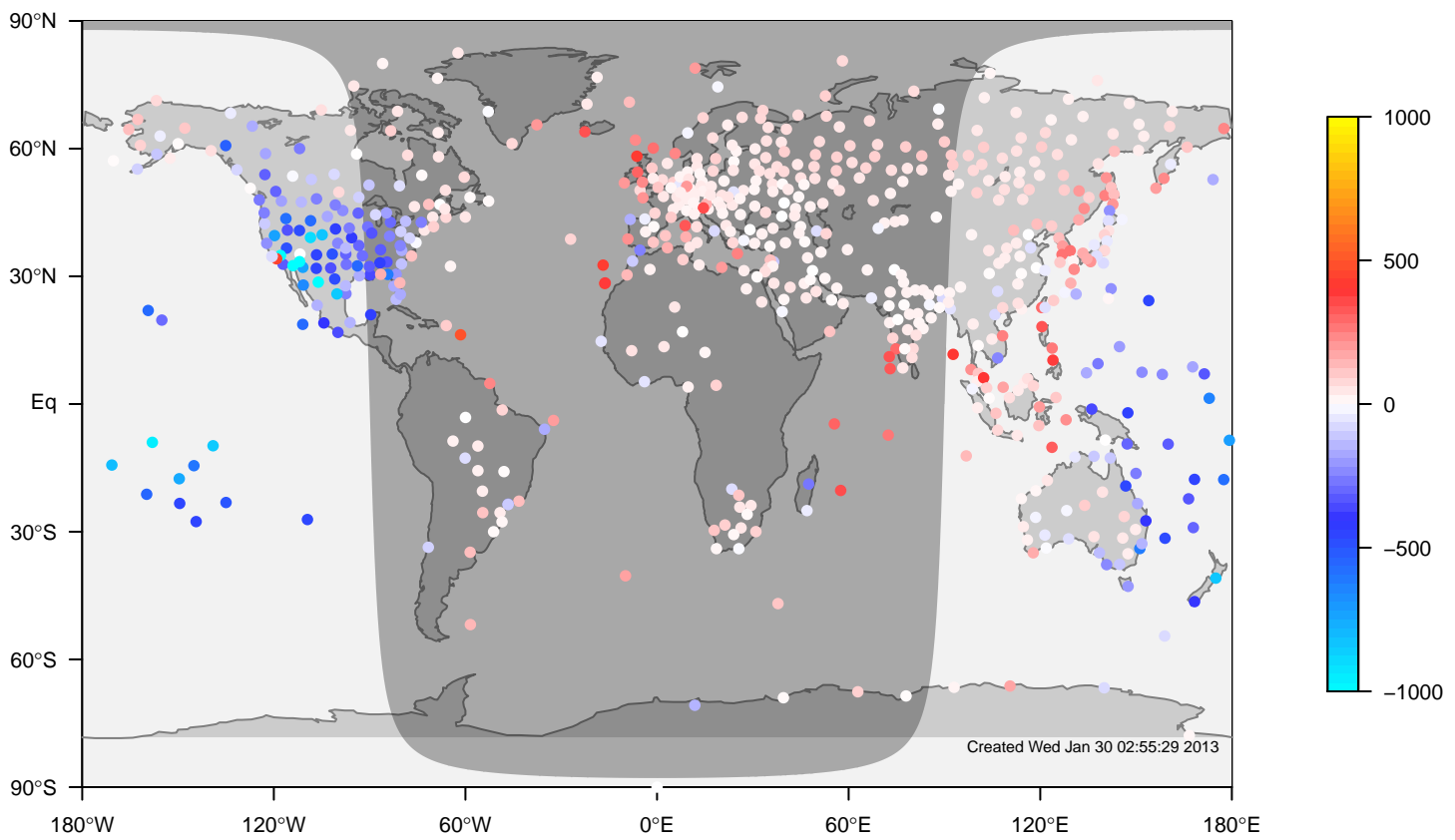
TM5-od-tmpp-glb3x2 mixing height at 0UTC for March (2000-2011)



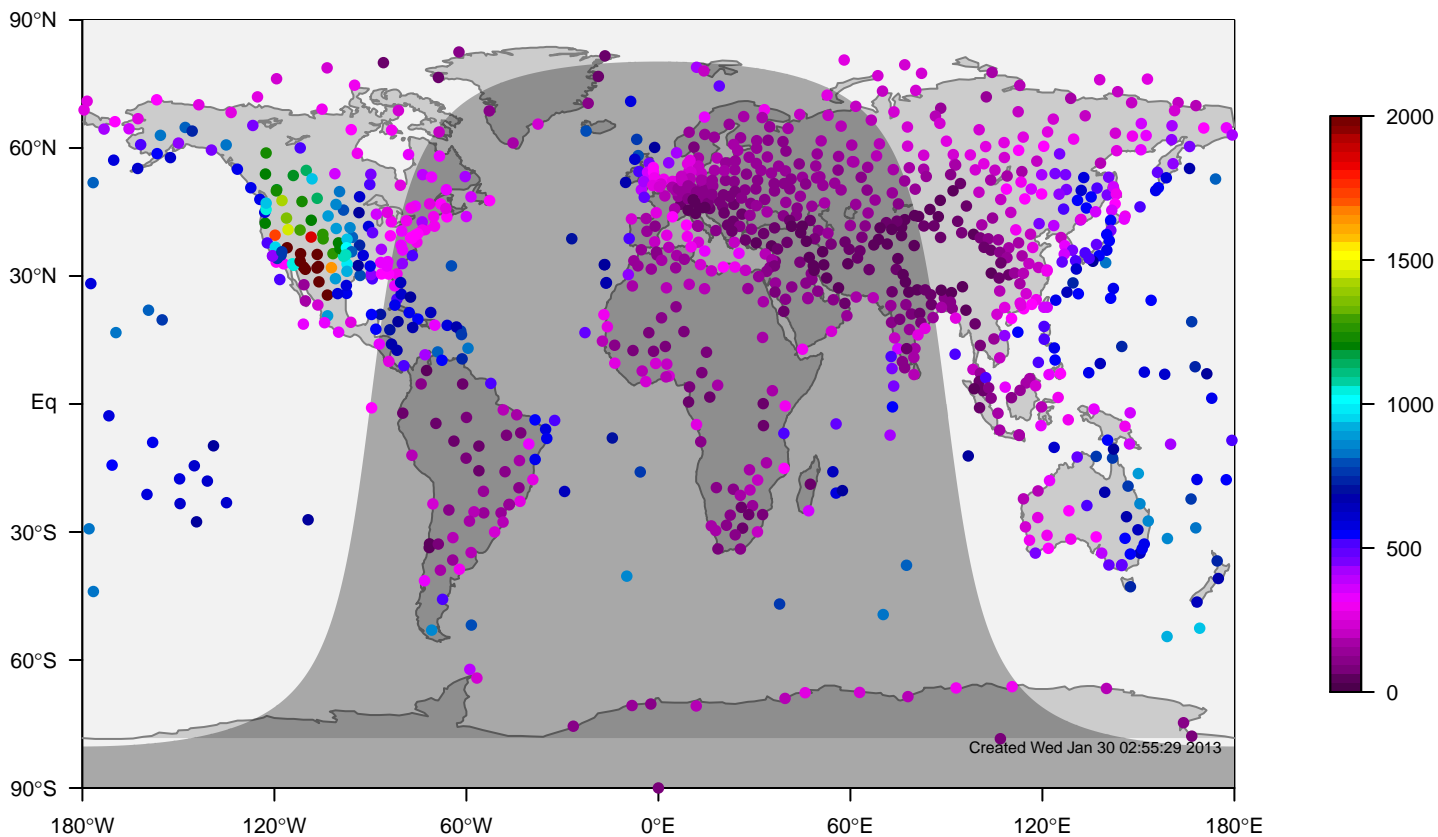
IGRA mixing height at 0UTC for March (2000-2011)



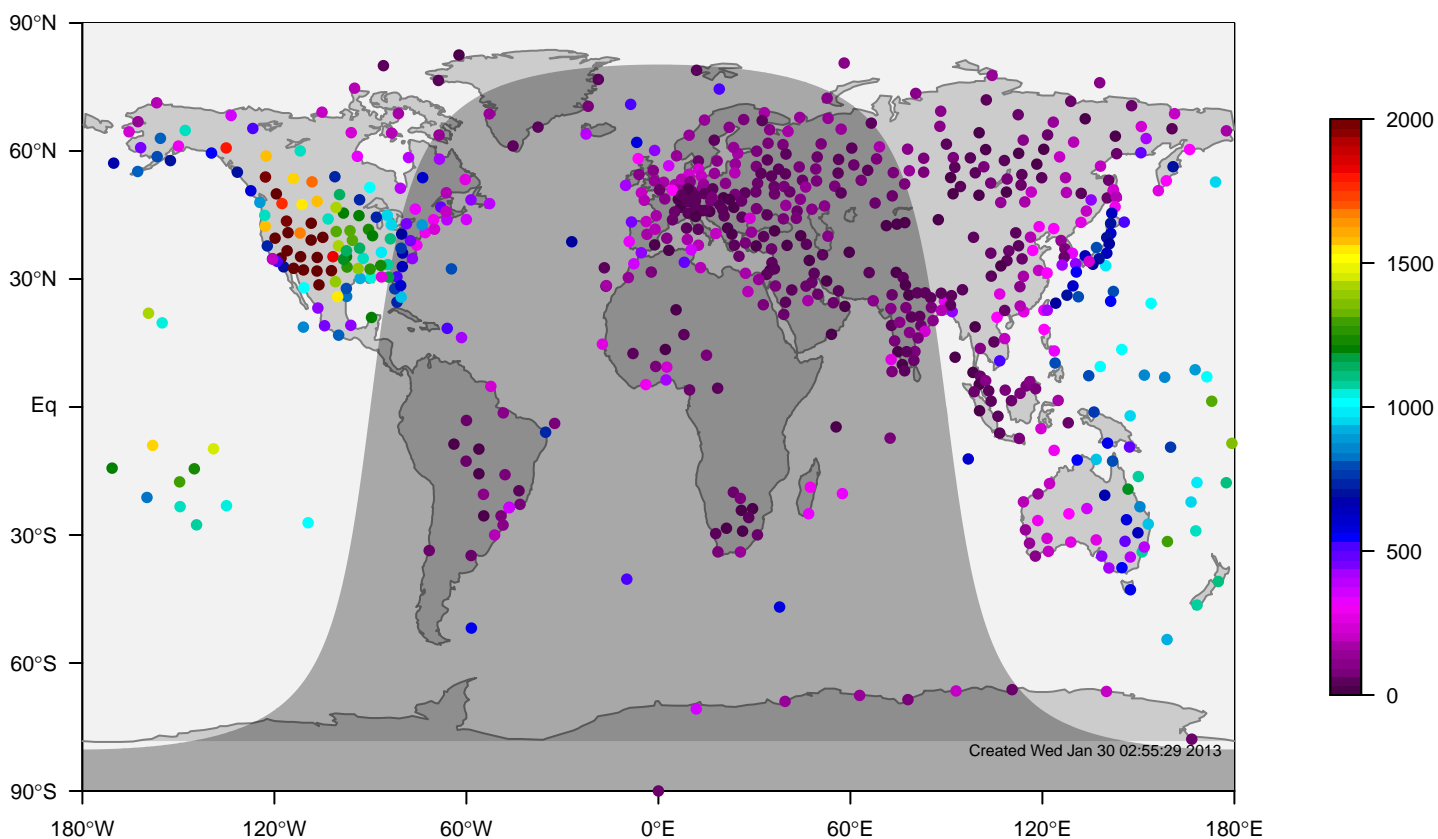
TM5-od-tmpp-glb3x2 minus IGRA bias at 0UTC for March (2000-2011)



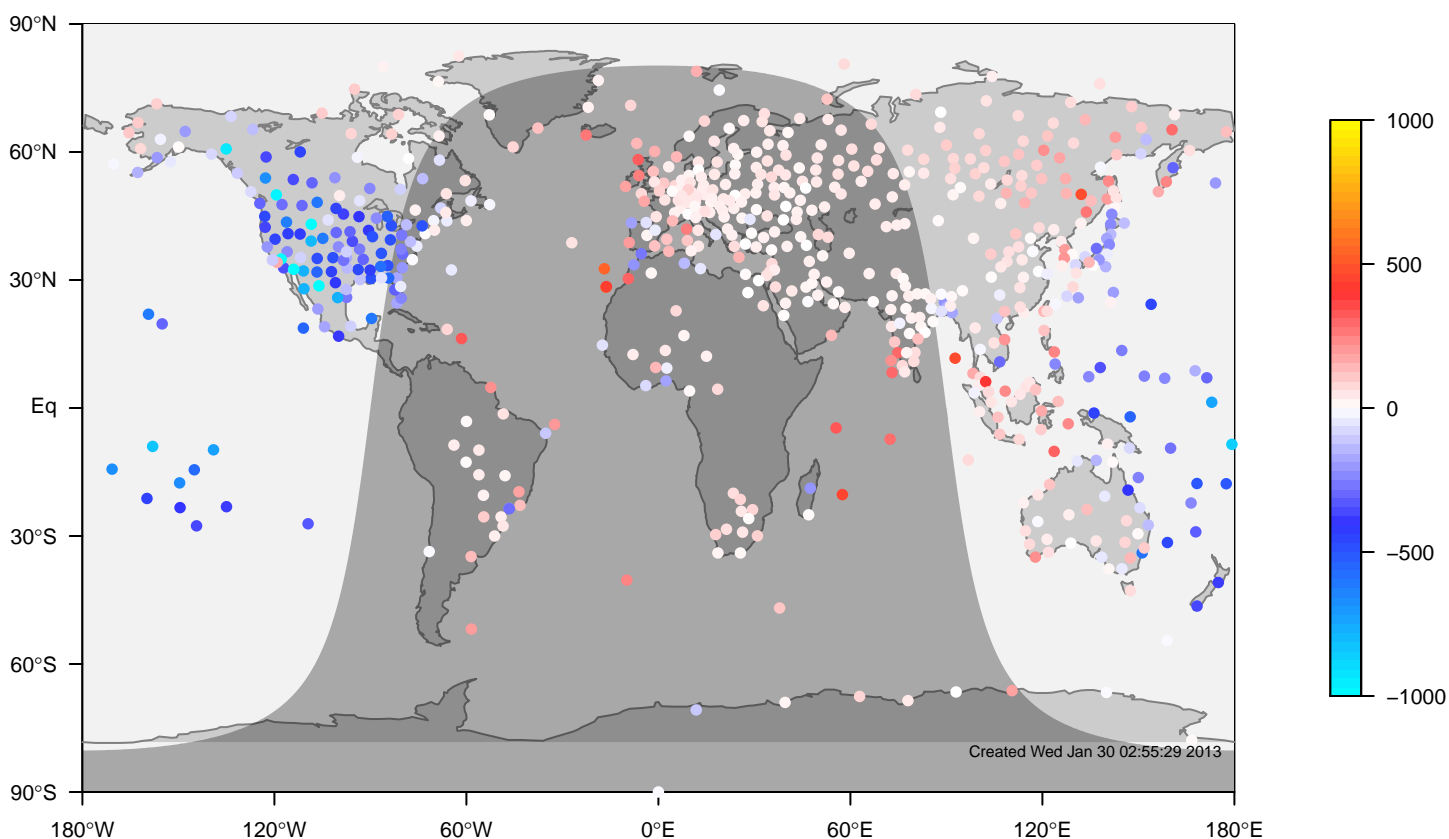
TM5-od-tmpp-glb3x2 mixing height at 0UTC for April (2000-2011)



IGRA mixing height at 0UTC for April (2000-2011)

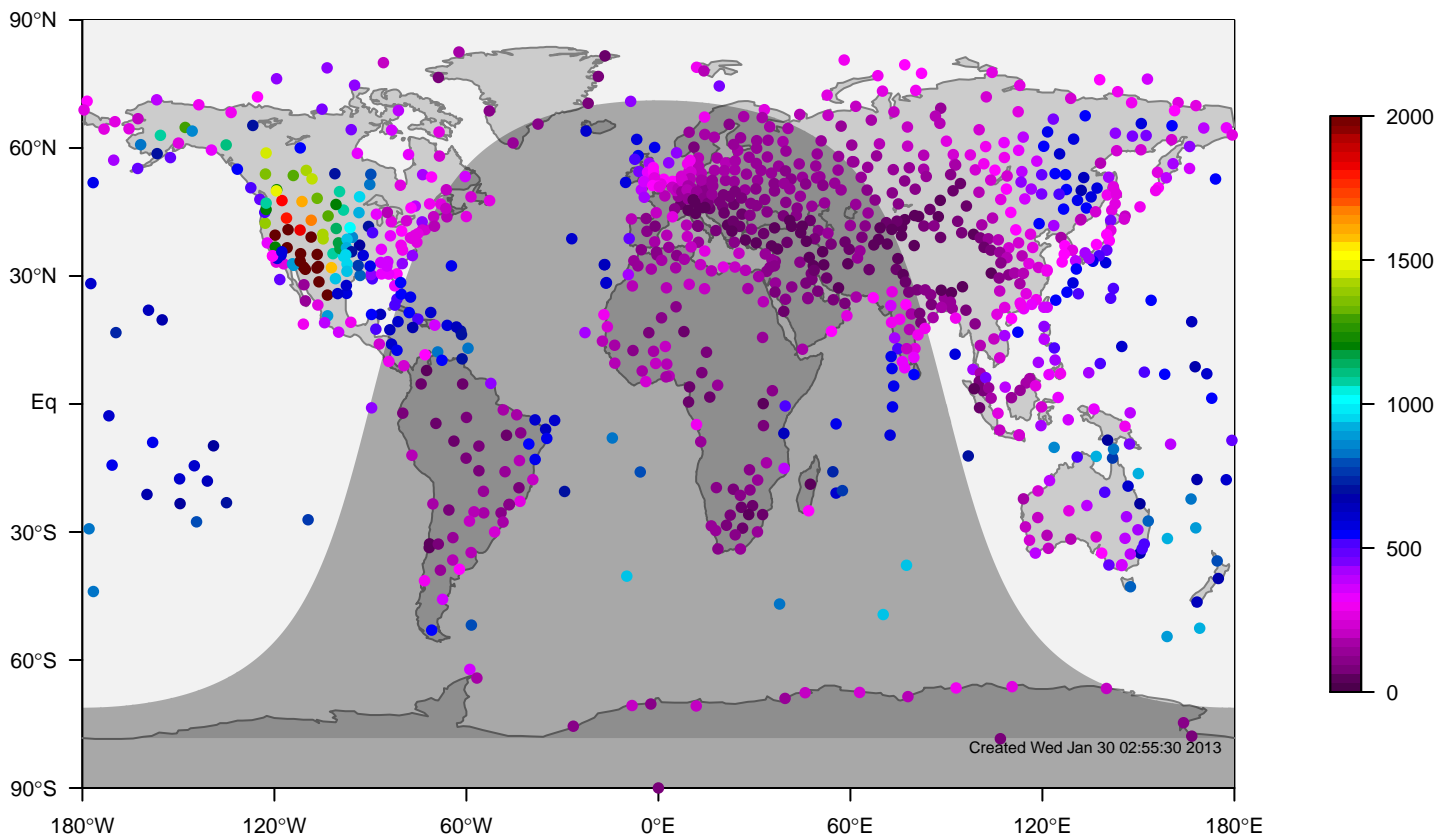


TM5-od-tmpp-glb3x2 minus IGRA bias at 0UTC for April (2000-2011)

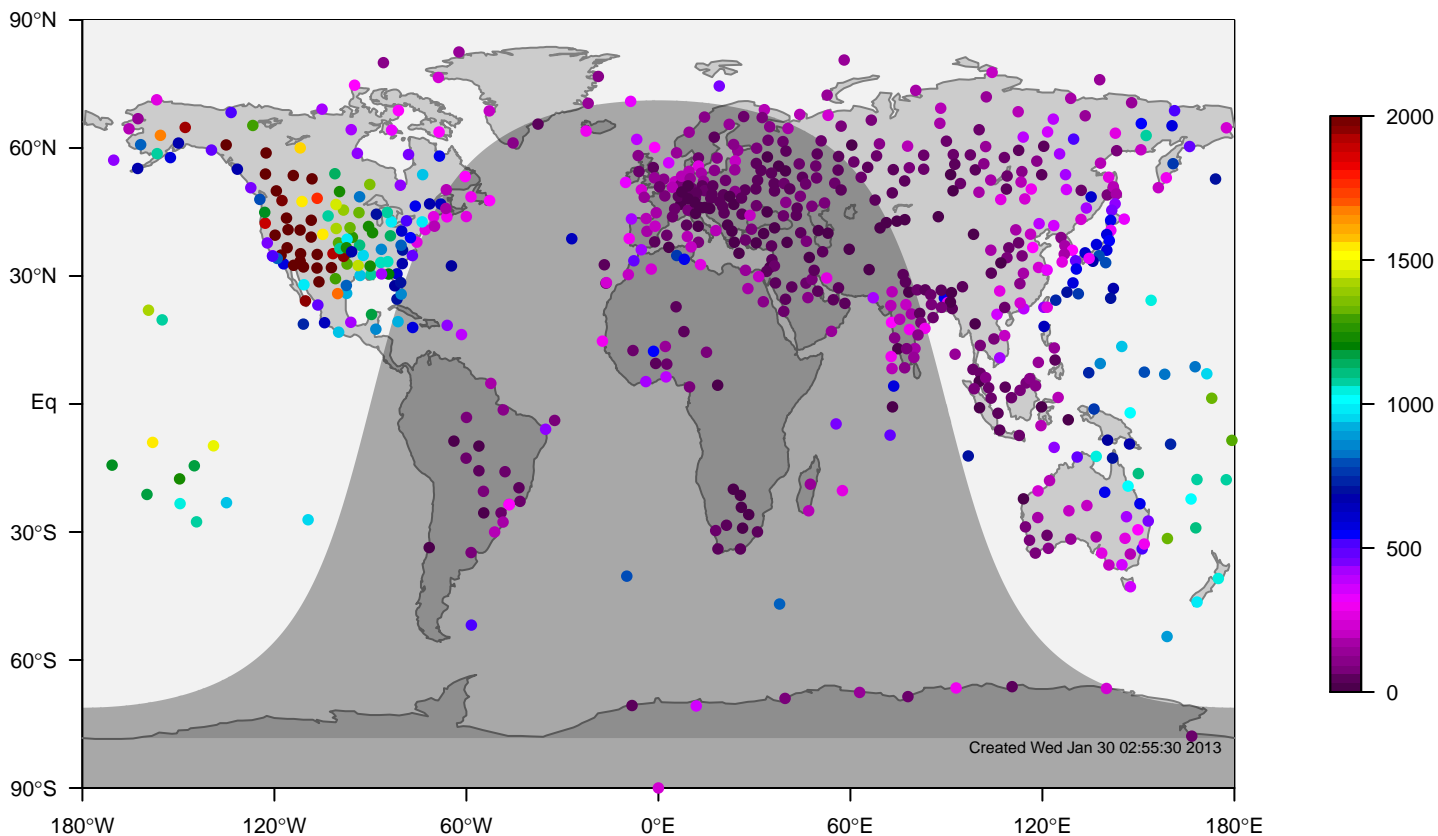




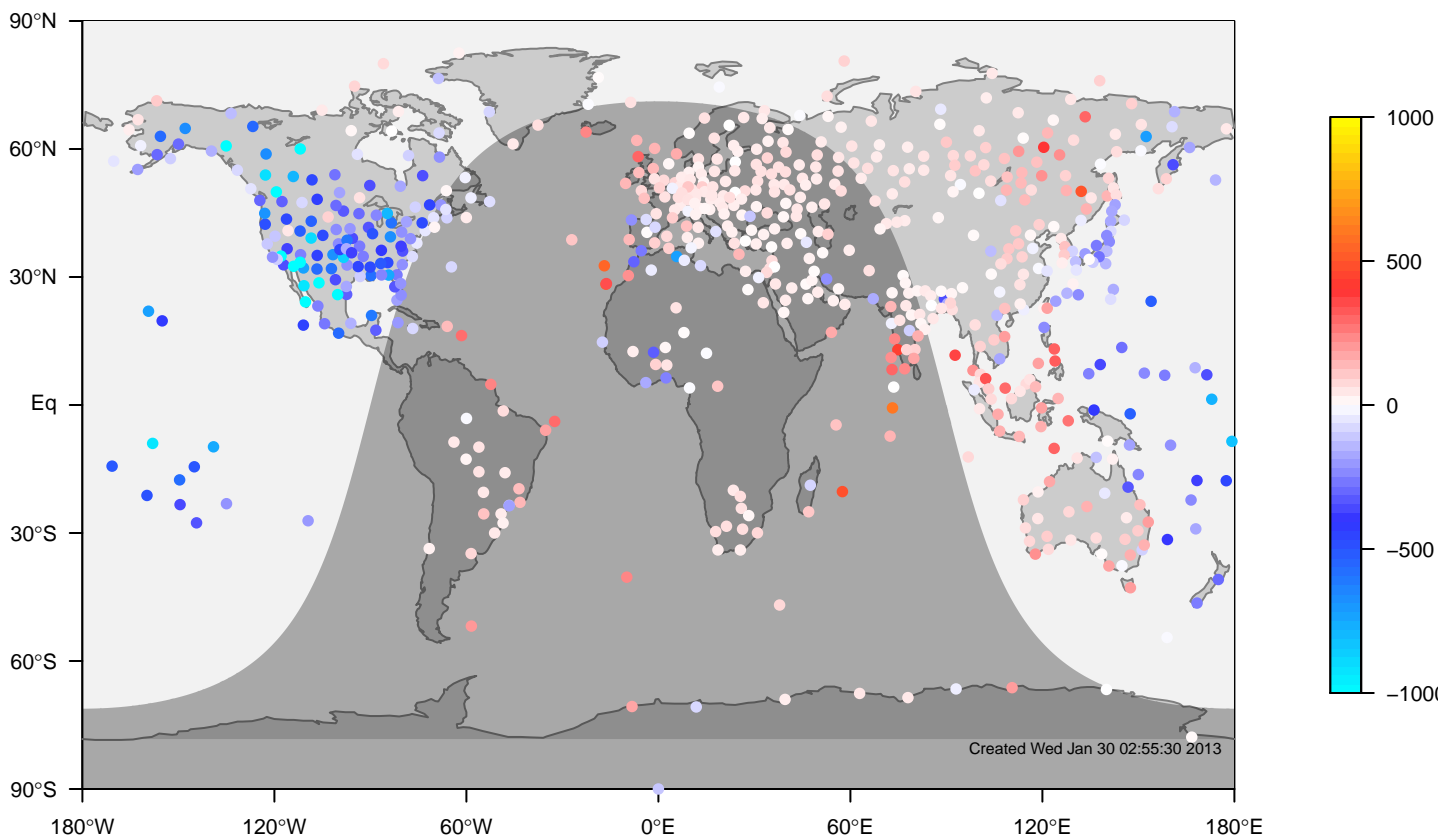
TM5-od-tmpp-glb3x2 mixing height at 0UTC for May (2000-2011)



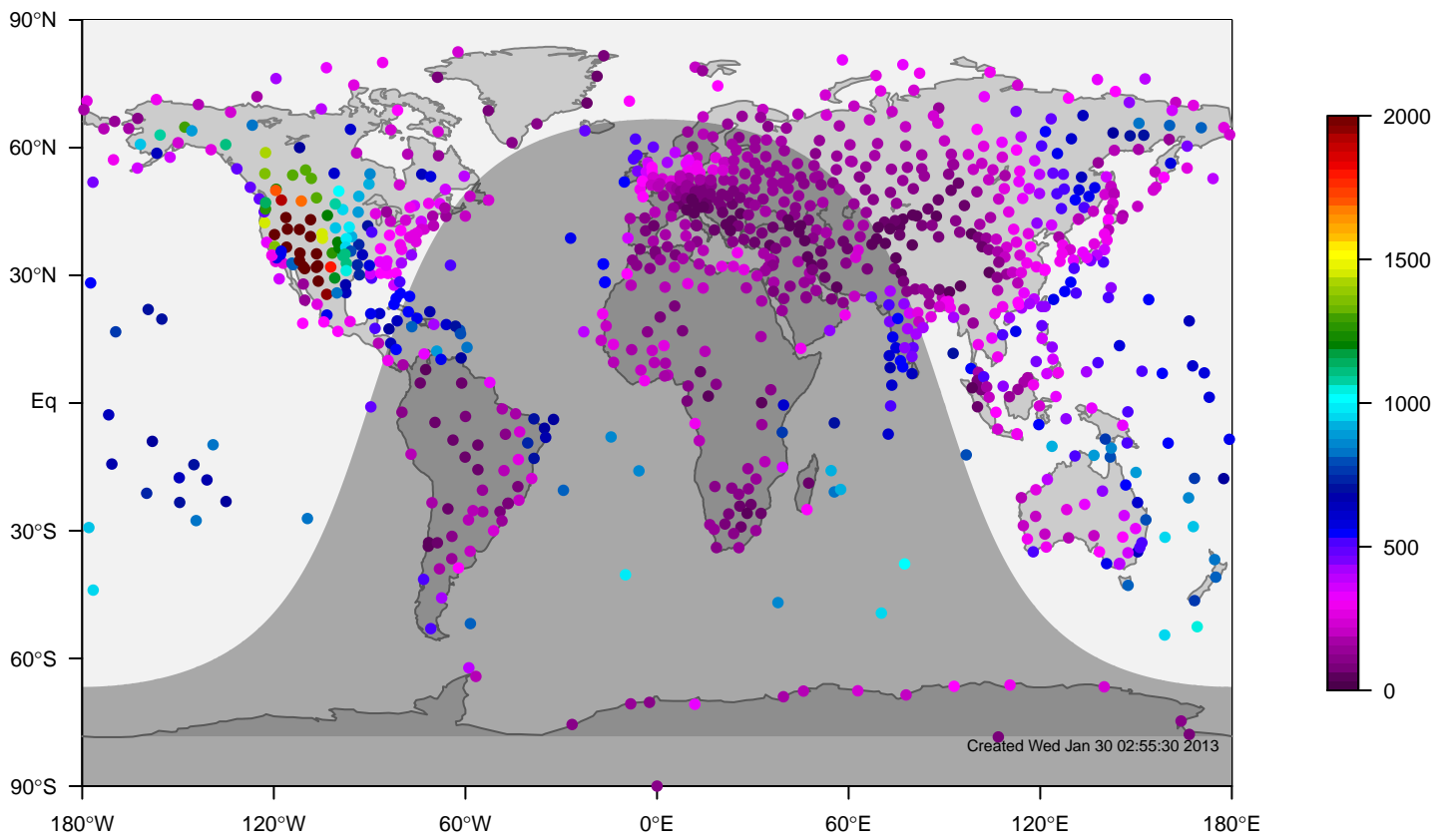
IGRA mixing height at 0UTC for May (2000-2011)



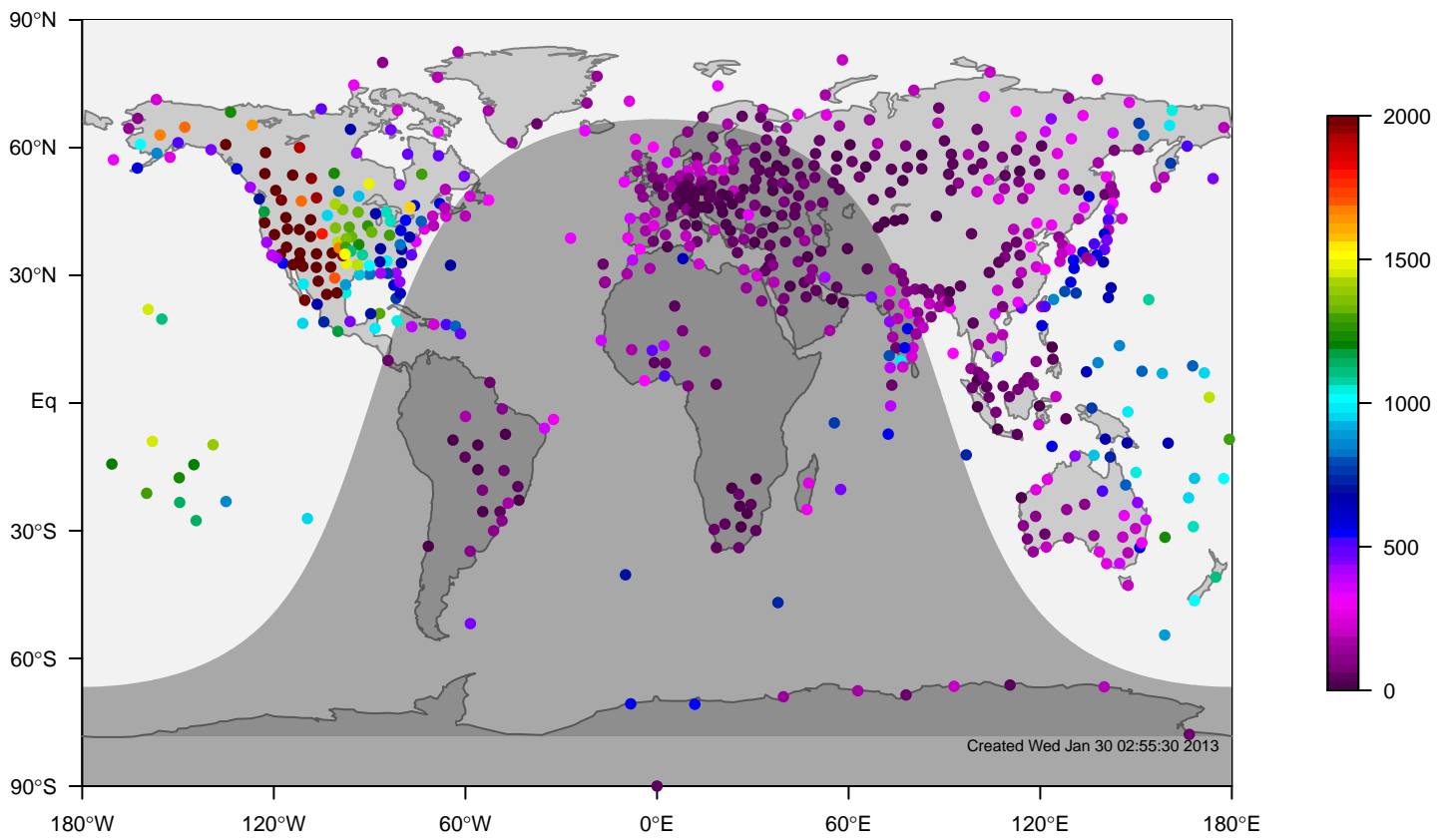
TM5-od-tmpp-glb3x2 minus IGRA bias at 0UTC for May (2000-2011)



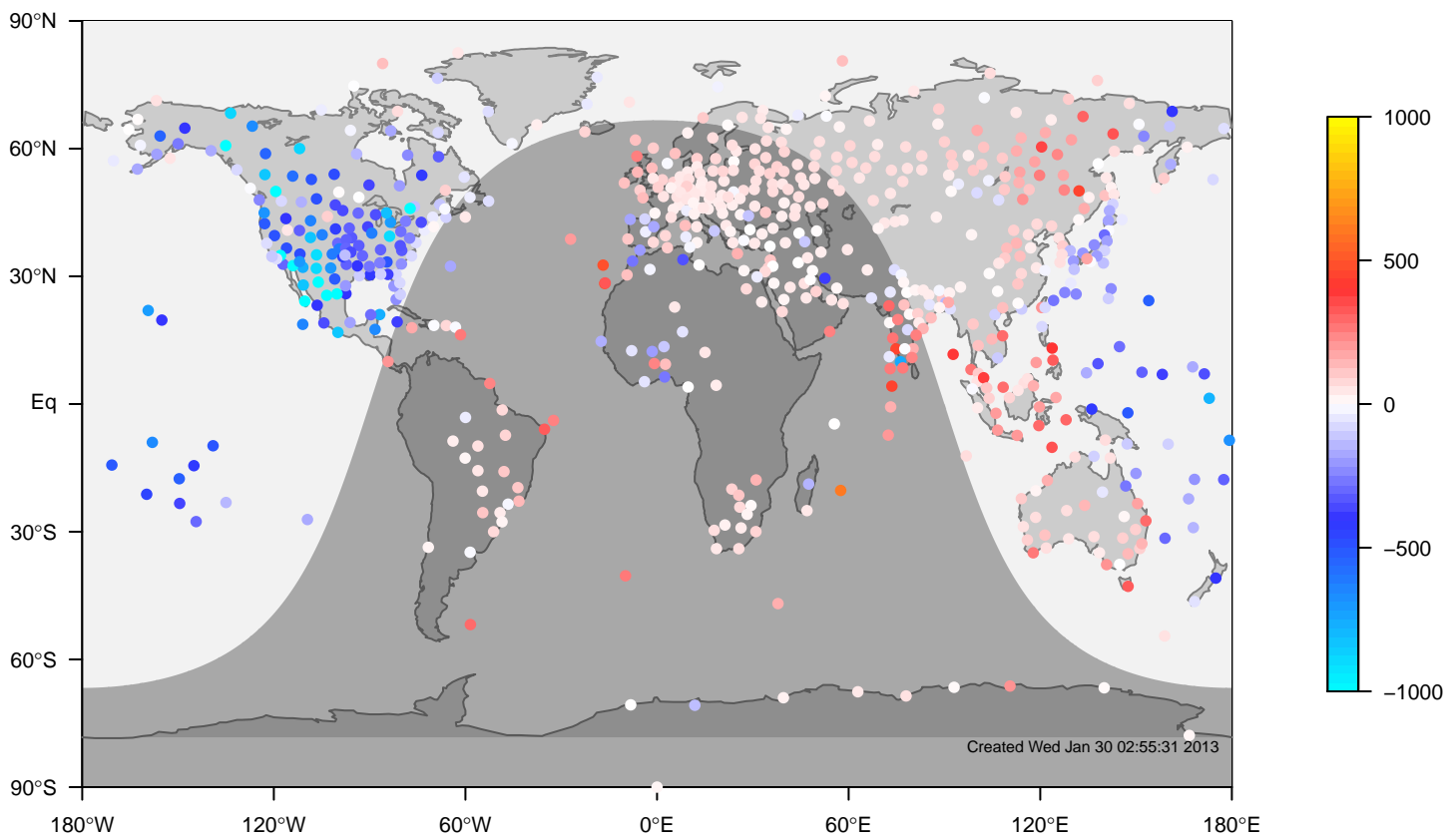
TM5-od-tmpp-glb3x2 mixing height at 0UTC for June (2000-2011)



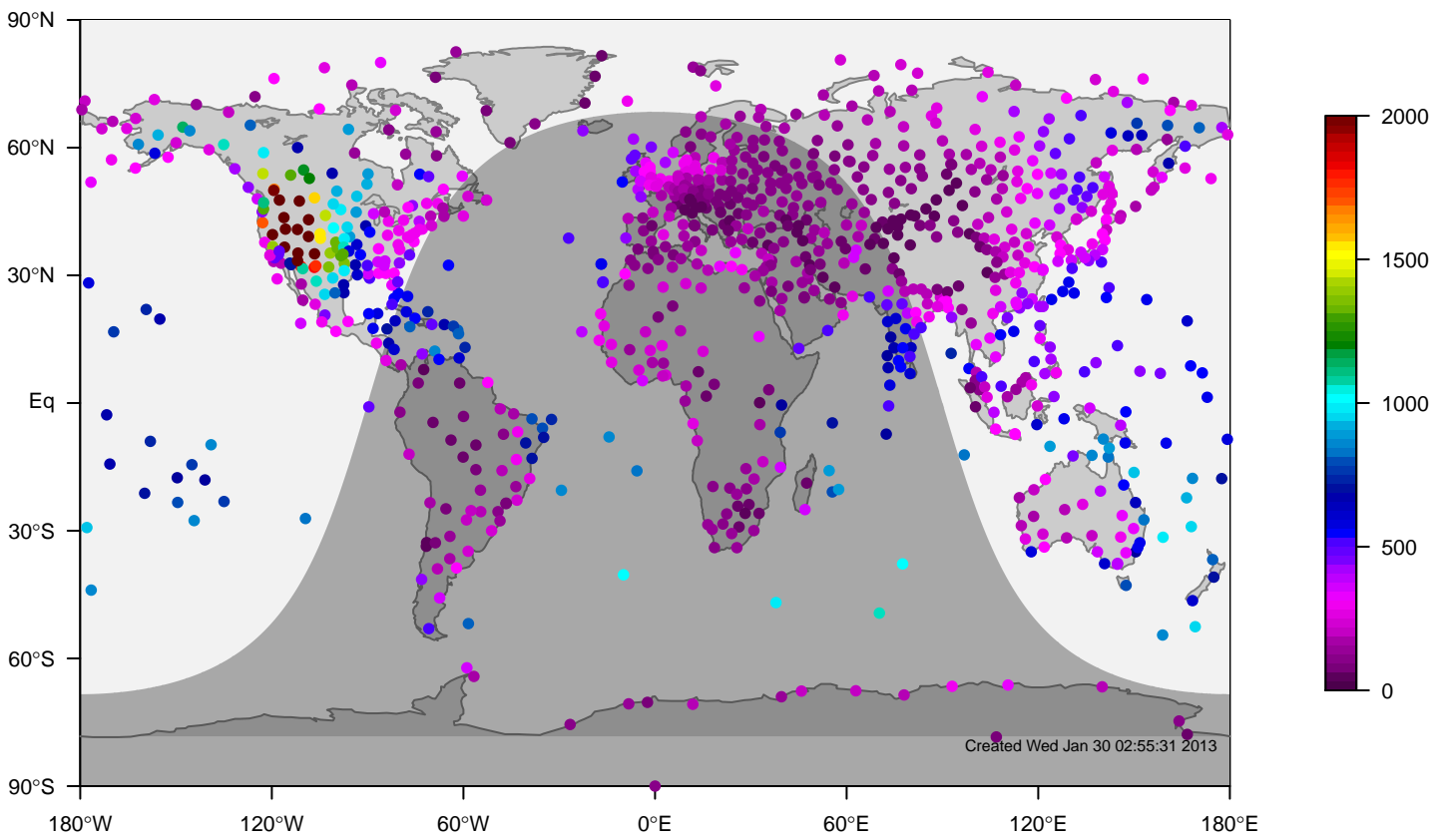
IGRA mixing height at 0UTC for June (2000-2011)



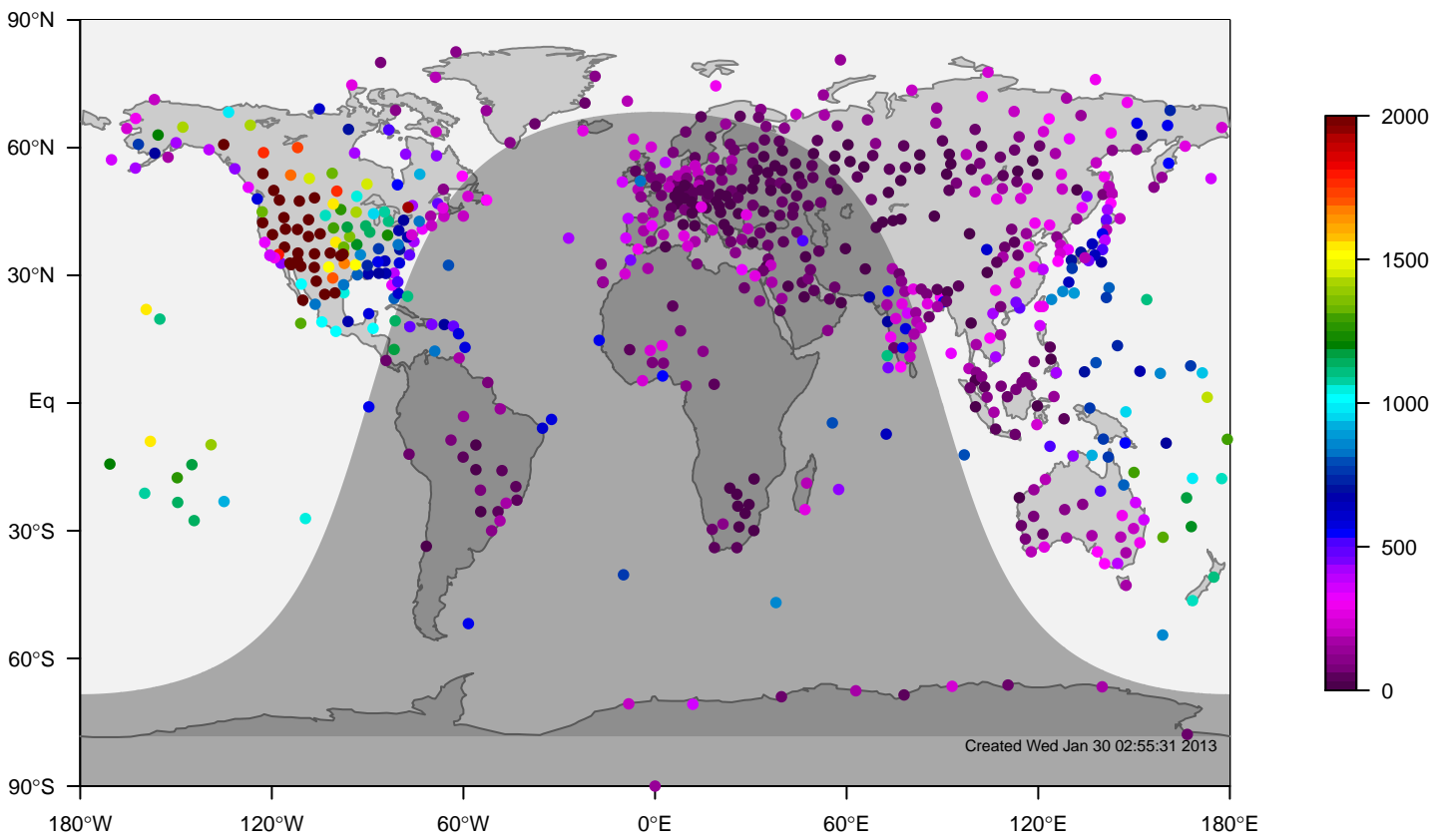
TM5-od-tmpp-glb3x2 minus IGRA bias at 0UTC for June (2000-2011)



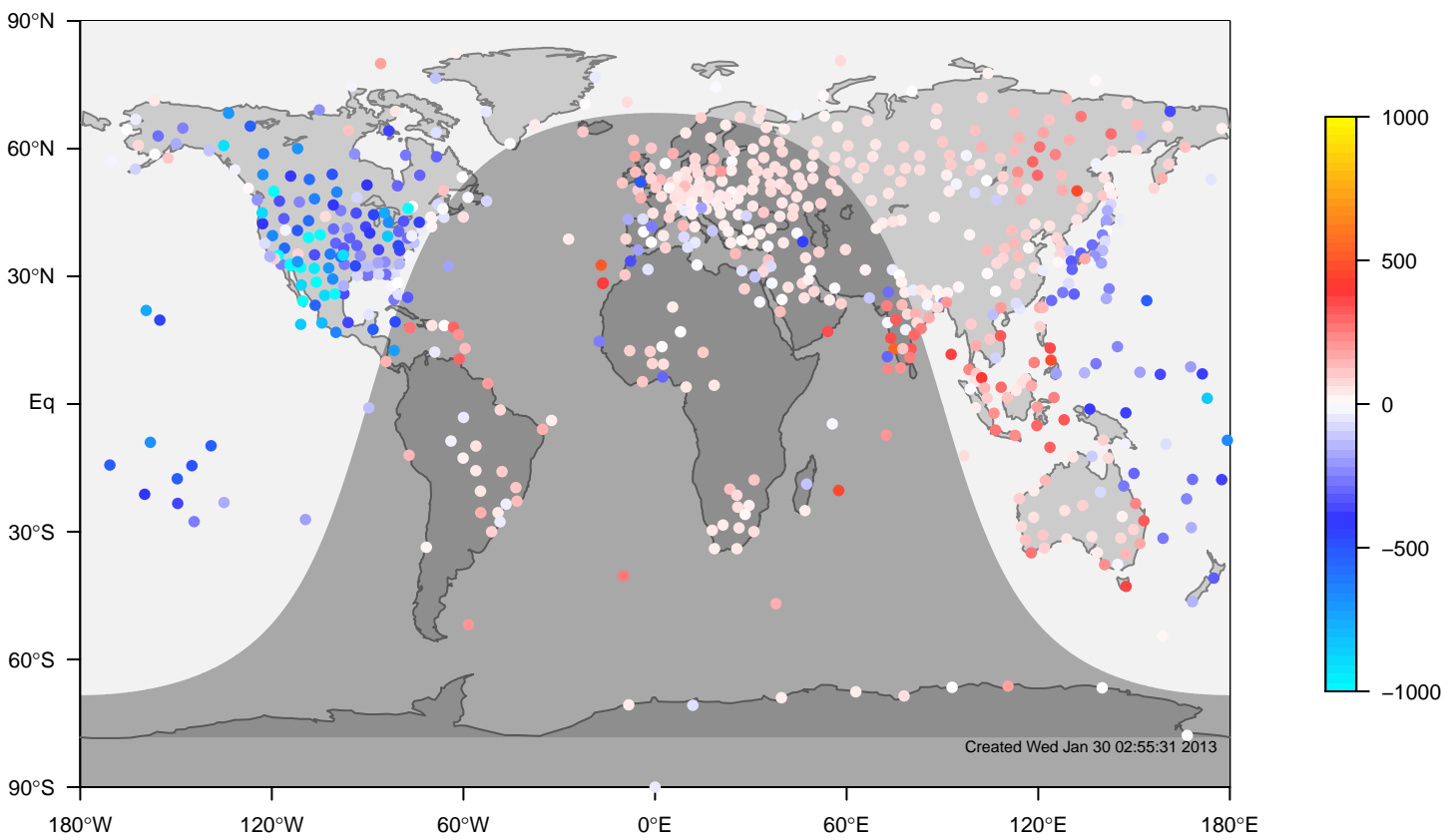
TM5-od-tmpp-glb3x2 mixing height at OUTC for July (2000–2011)



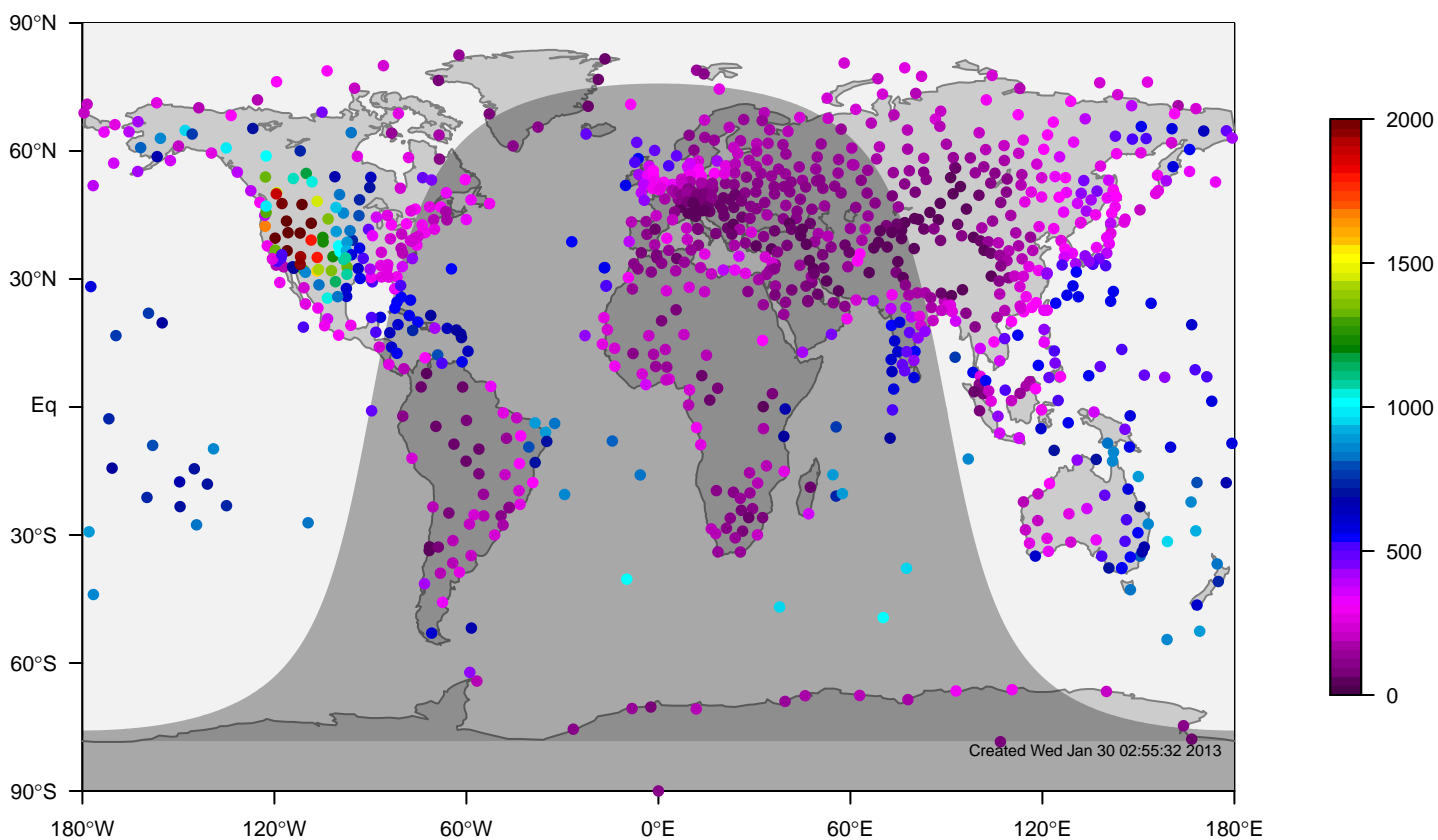
IGRA mixing height at OUTC for July (2000–2011)



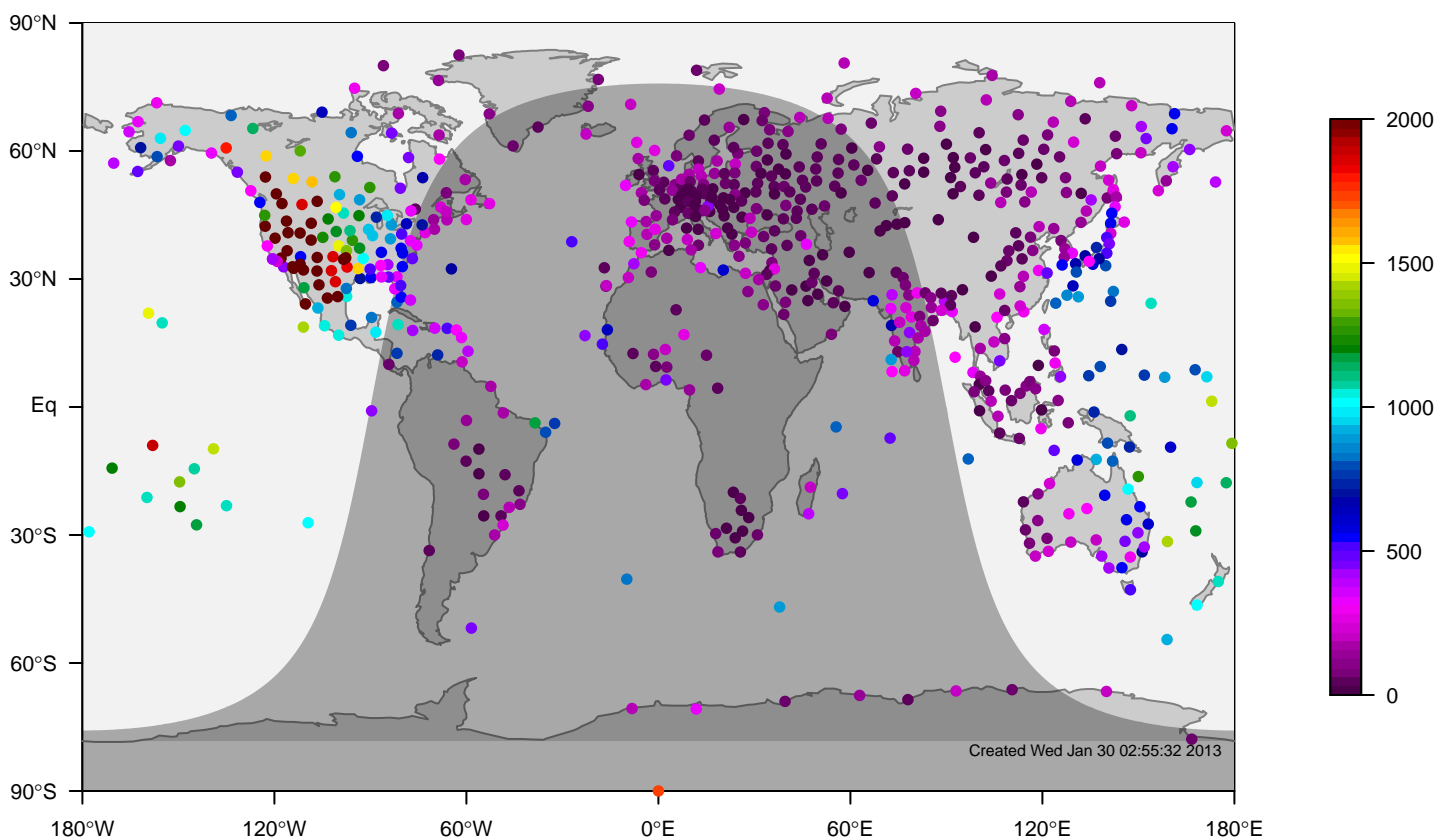
TM5-od-tmpp-glb3x2 minus IGRA bias at OUTC for July (2000–2011)



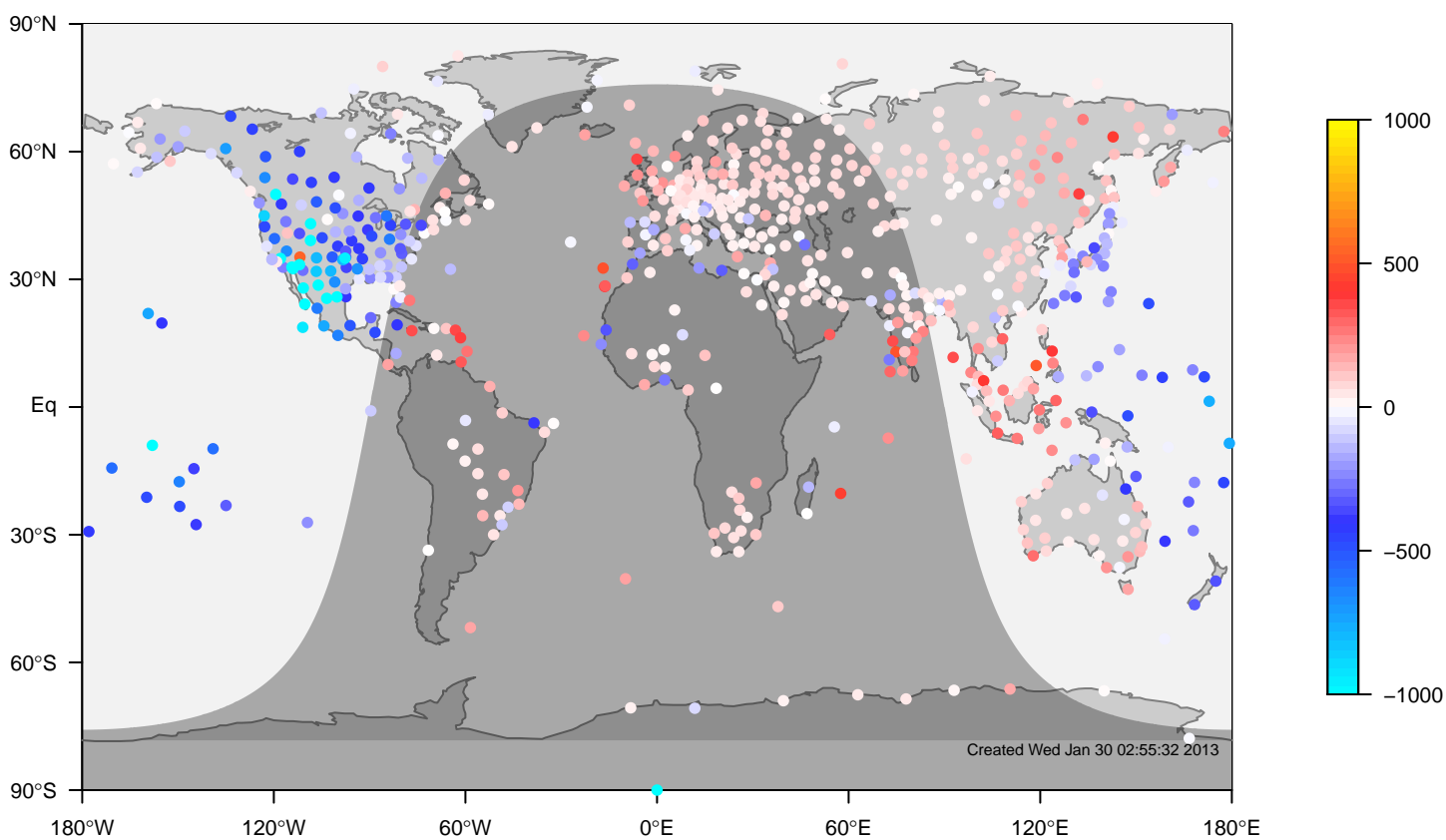
TM5-od-tmpp-glb3x2 mixing height at 0UTC for August (2000-2011)



IGRA mixing height at 0UTC for August (2000-2011)

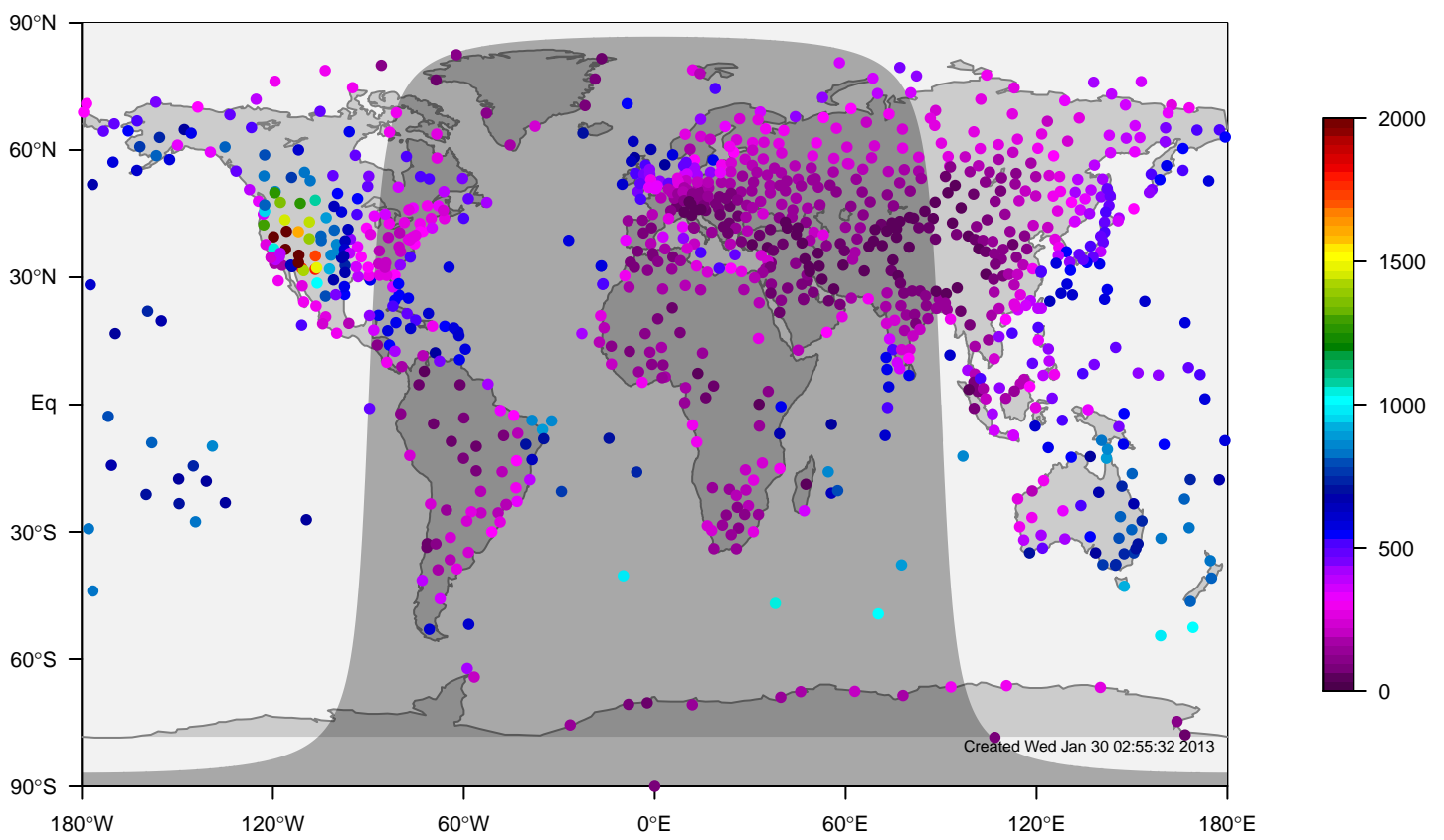


TM5-od-tmpp-glb3x2 minus IGRA bias at 0UTC for August (2000-2011)

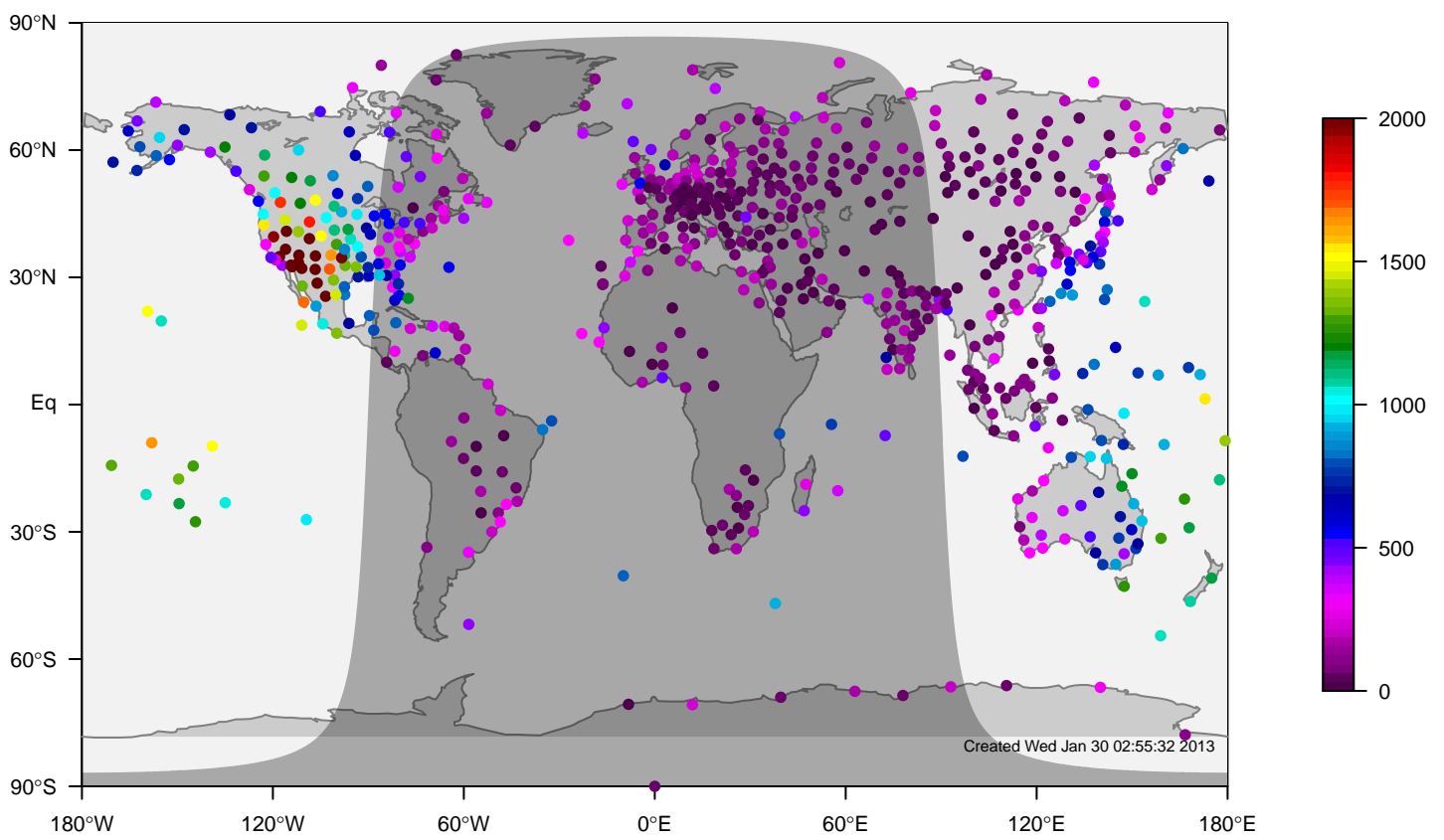




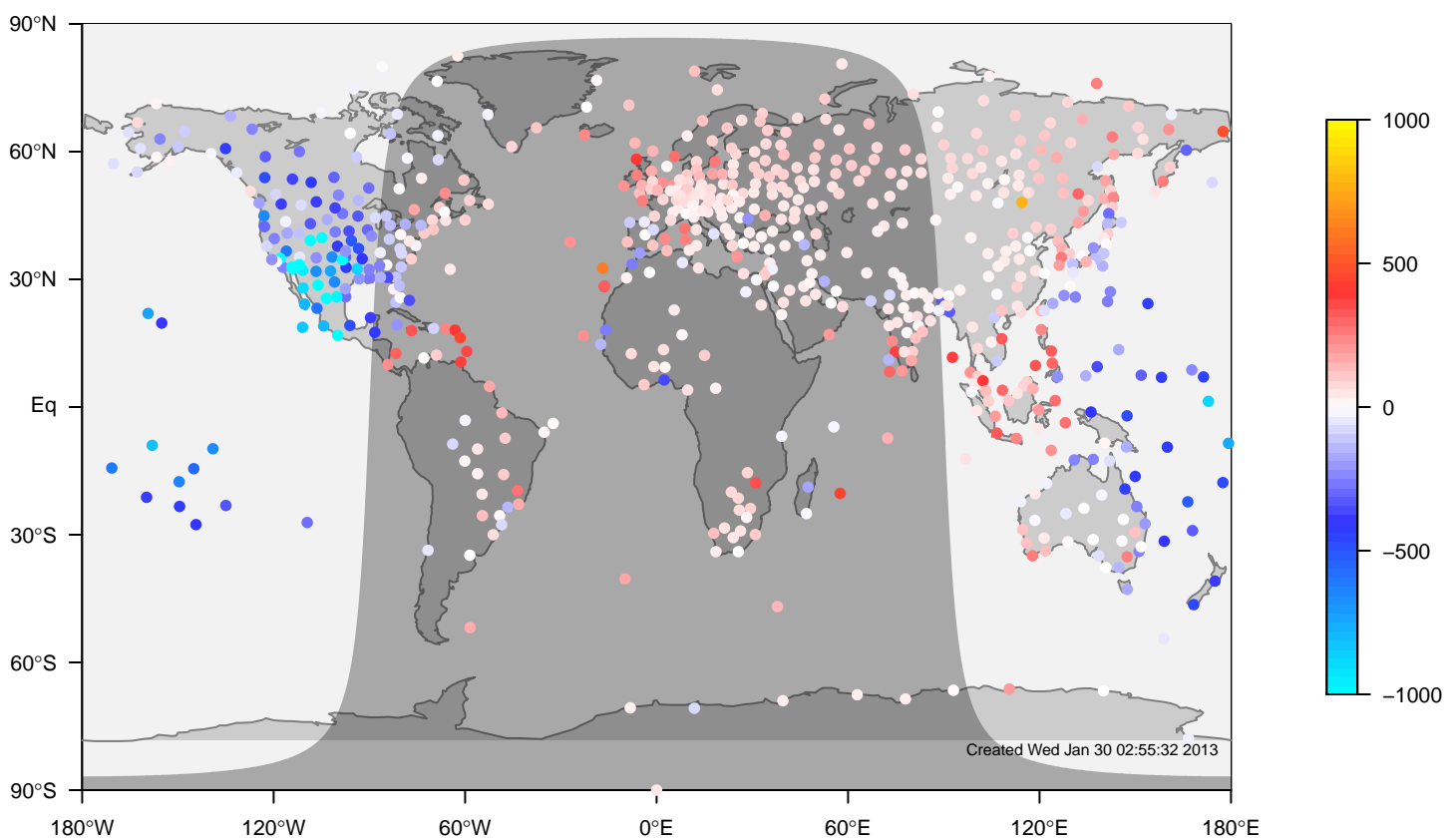
TM5-od-tmpp-glb3x2 mixing height at 0UTC for September (2000-2011)



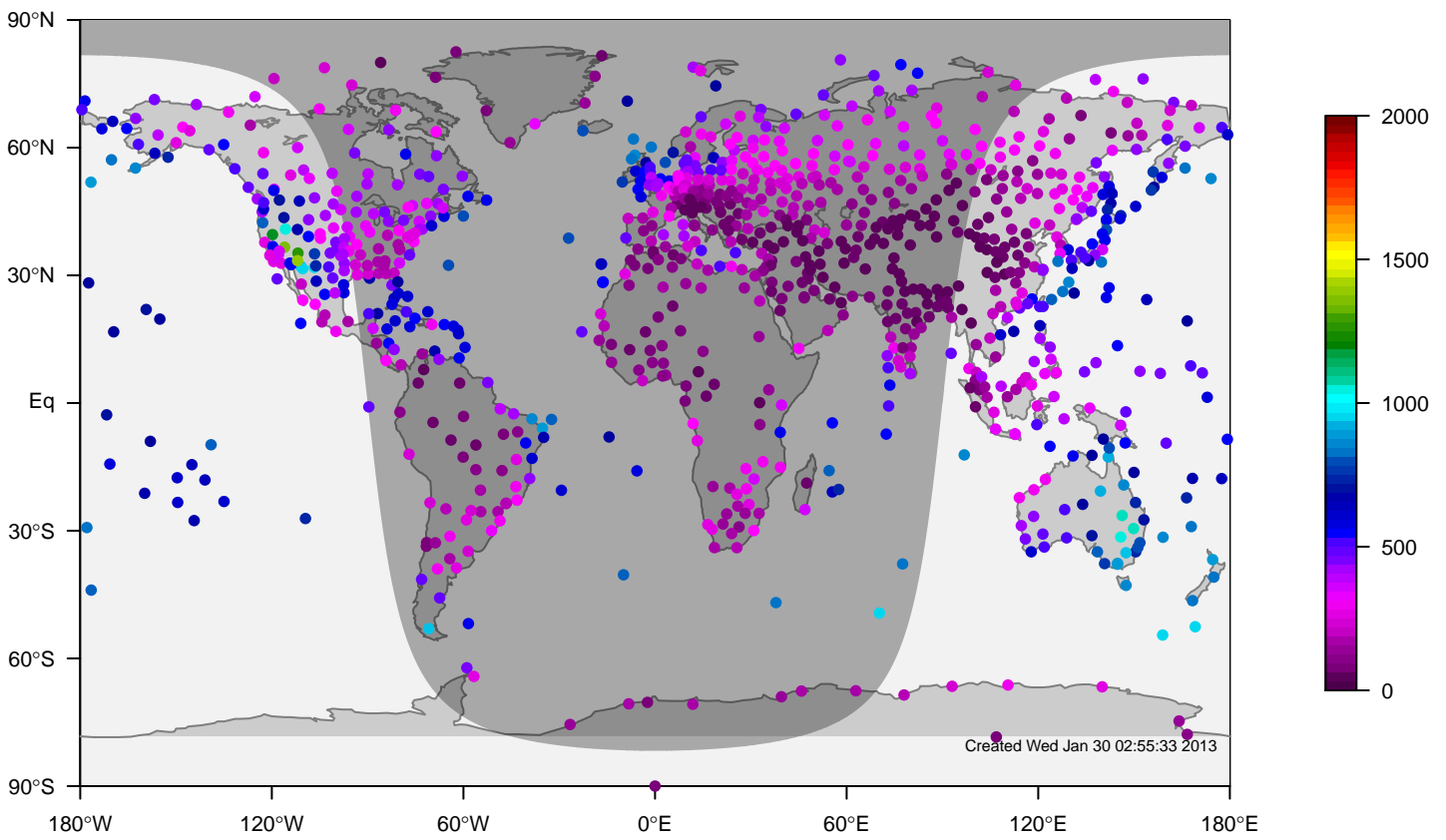
IGRA mixing height at 0UTC for September (2000-2011)



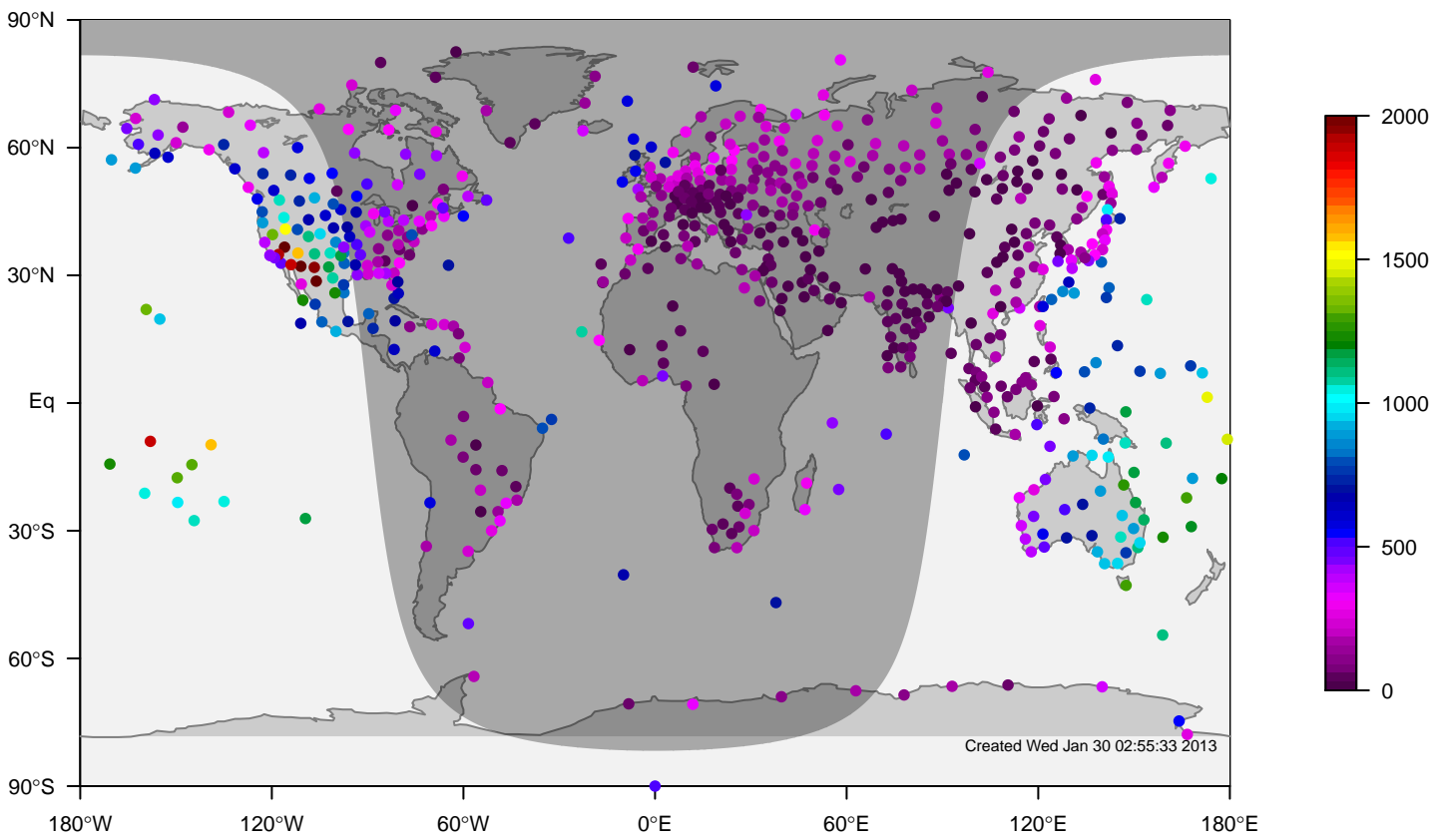
TM5-od-tmpp-glb3x2 minus IGRA bias at 0UTC for September (2000-2011)



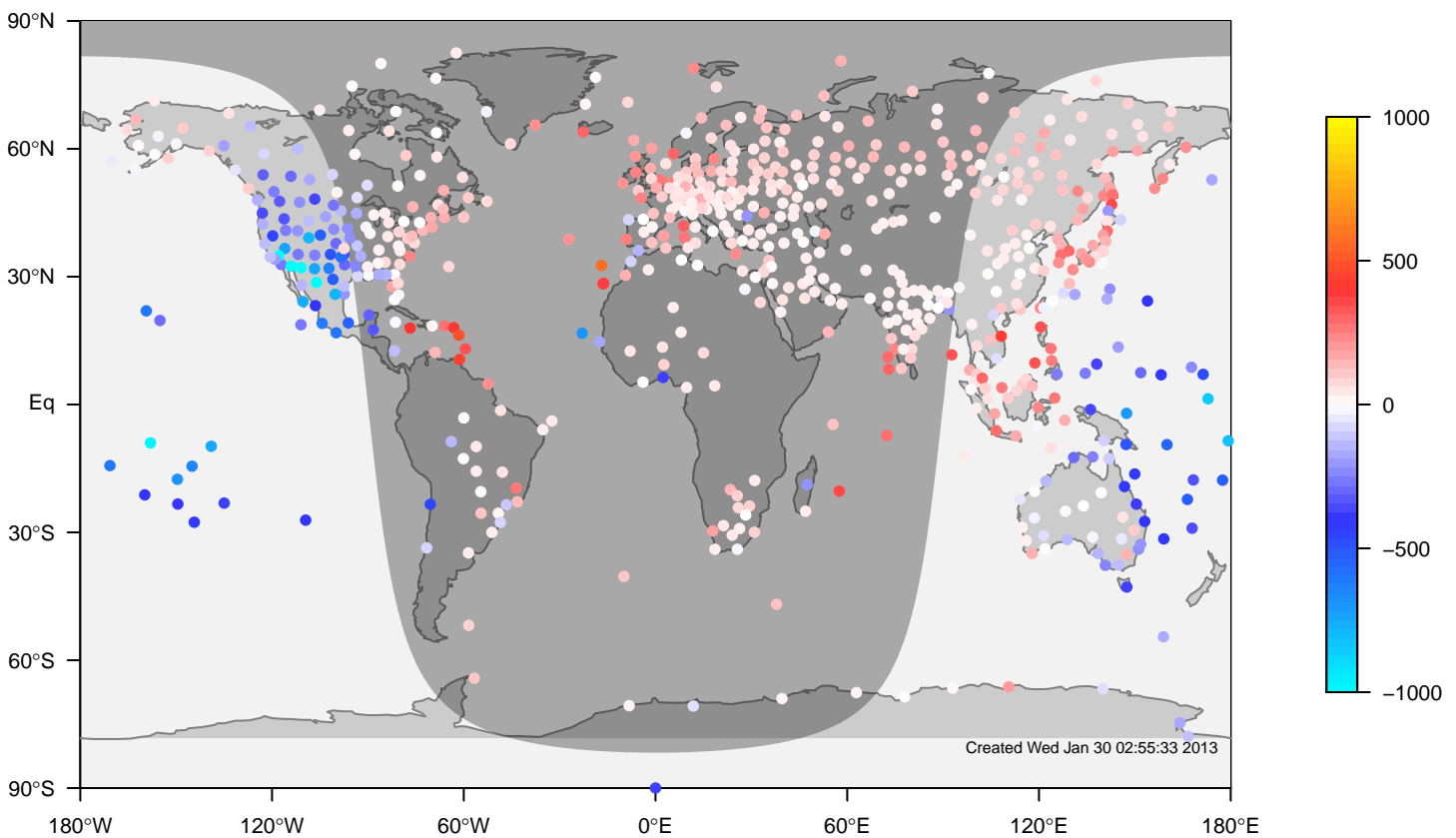
TM5-od-tmpp-glb3x2 mixing height at 0UTC for October (2000-2011)



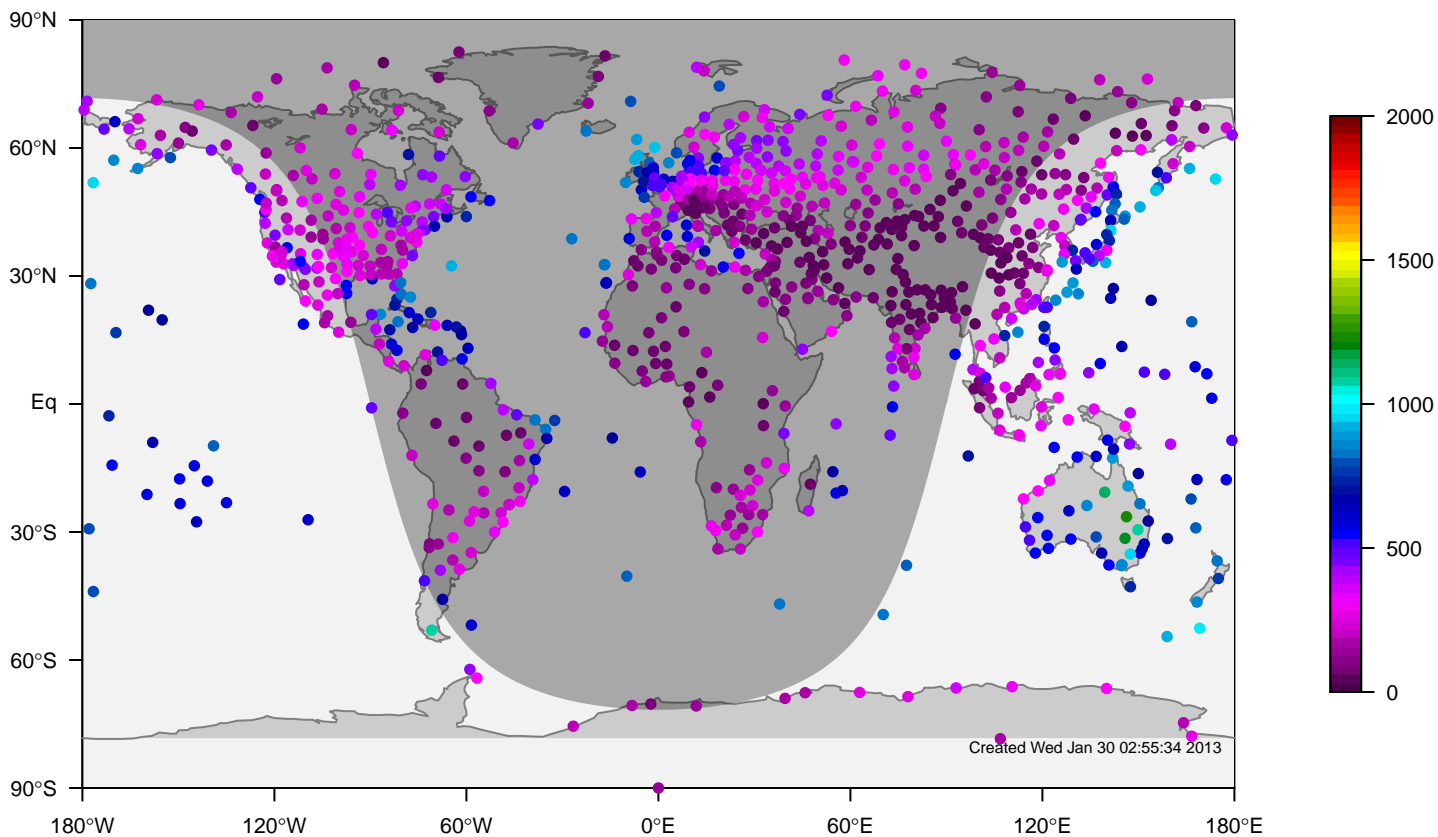
IGRA mixing height at 0UTC for October (2000-2011)



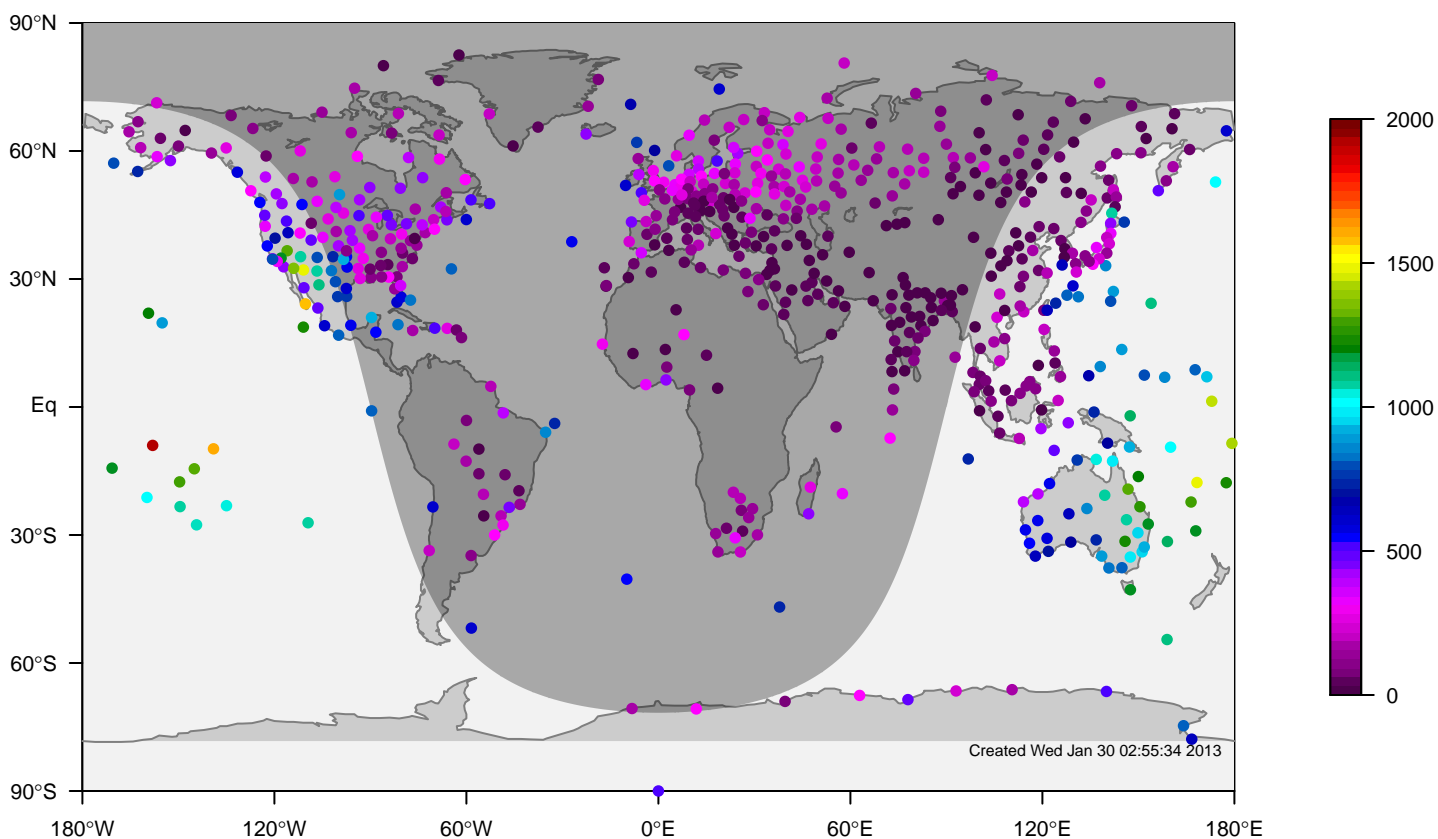
TM5-od-tmpp-glb3x2 minus IGRA bias at 0UTC for October (2000-2011)



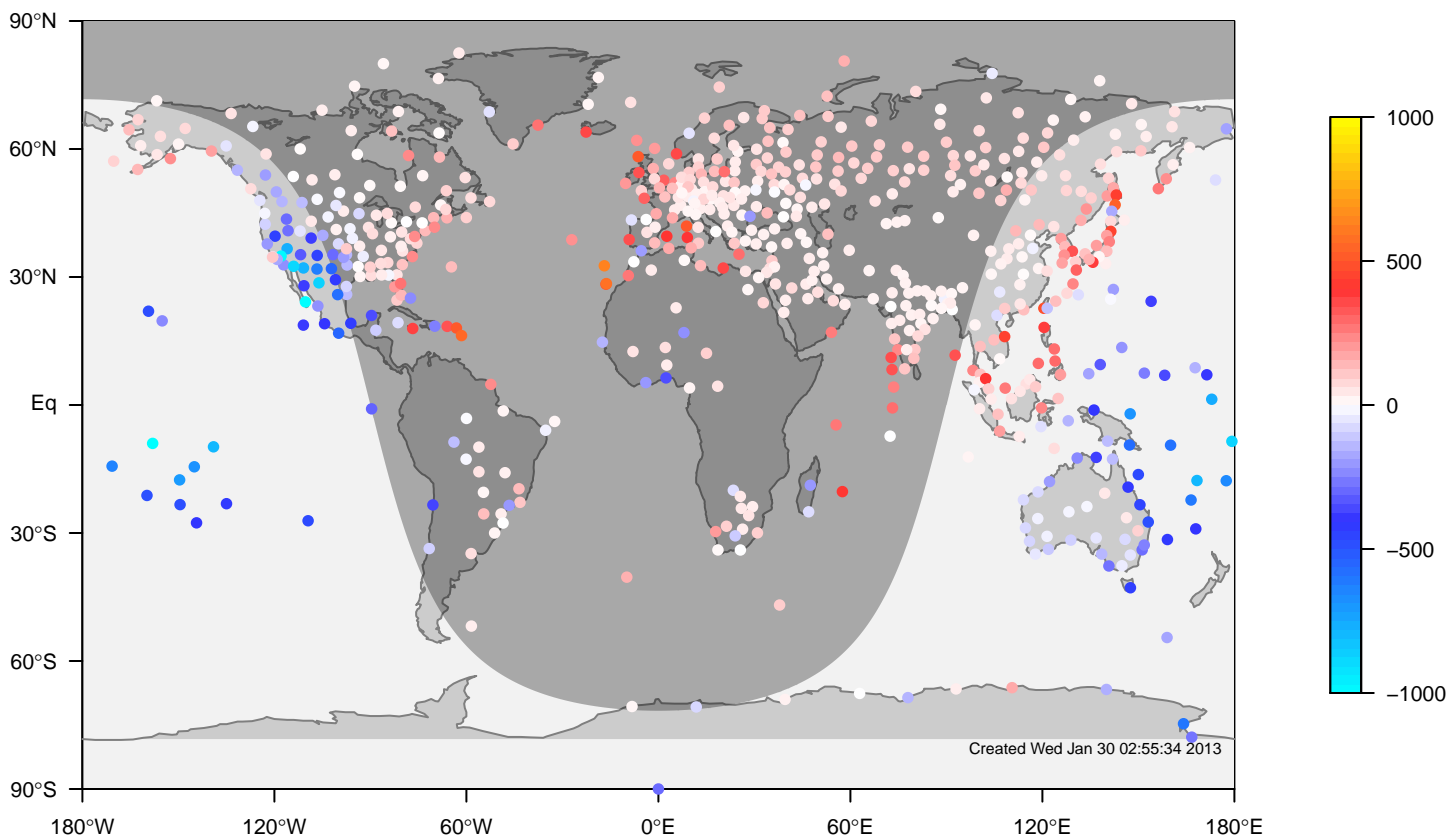
TM5-od-tmpp-glb3x2 mixing height at 0UTC for November (2000-2011)



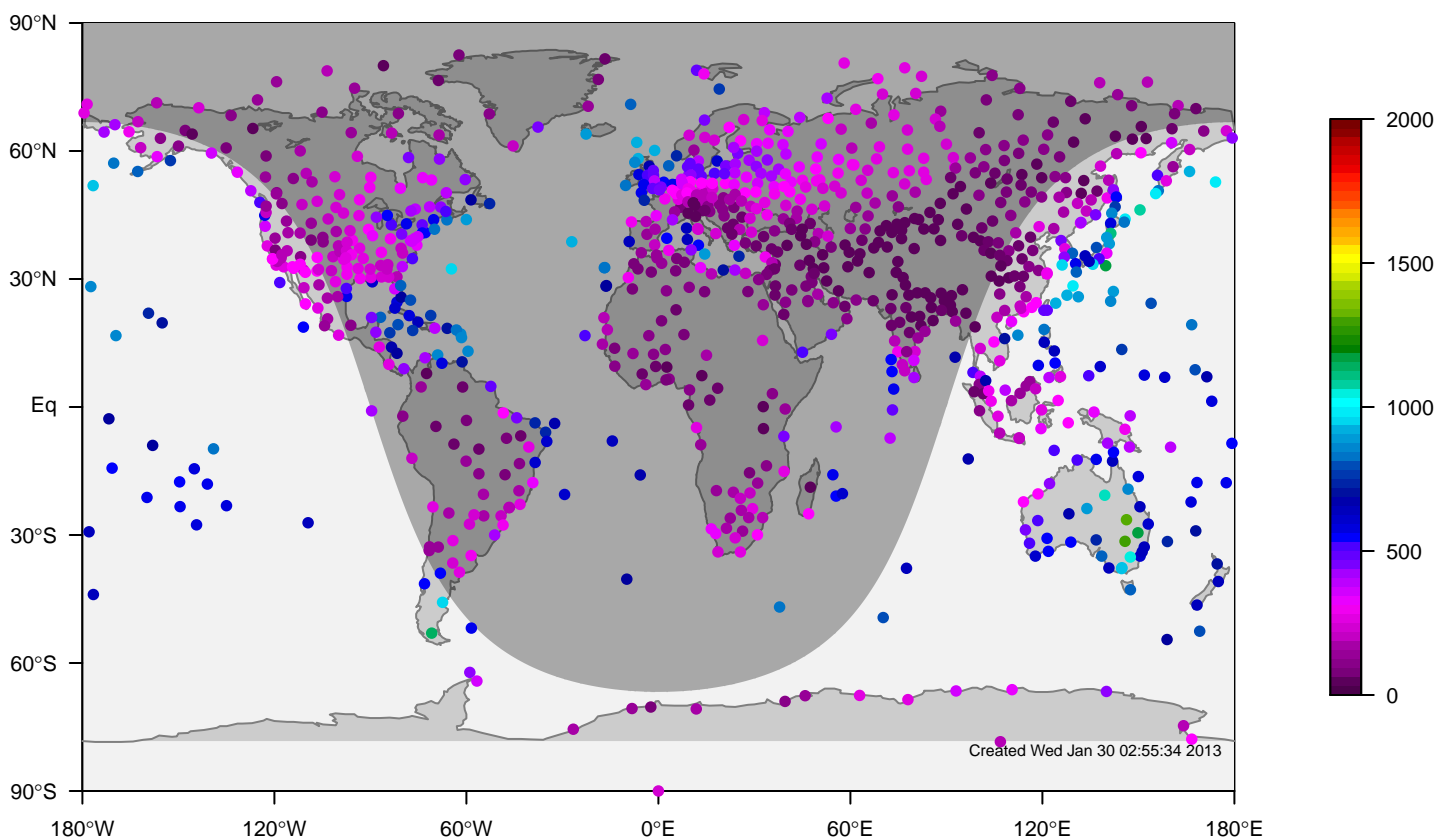
IGRA mixing height at 0UTC for November (2000-2011)



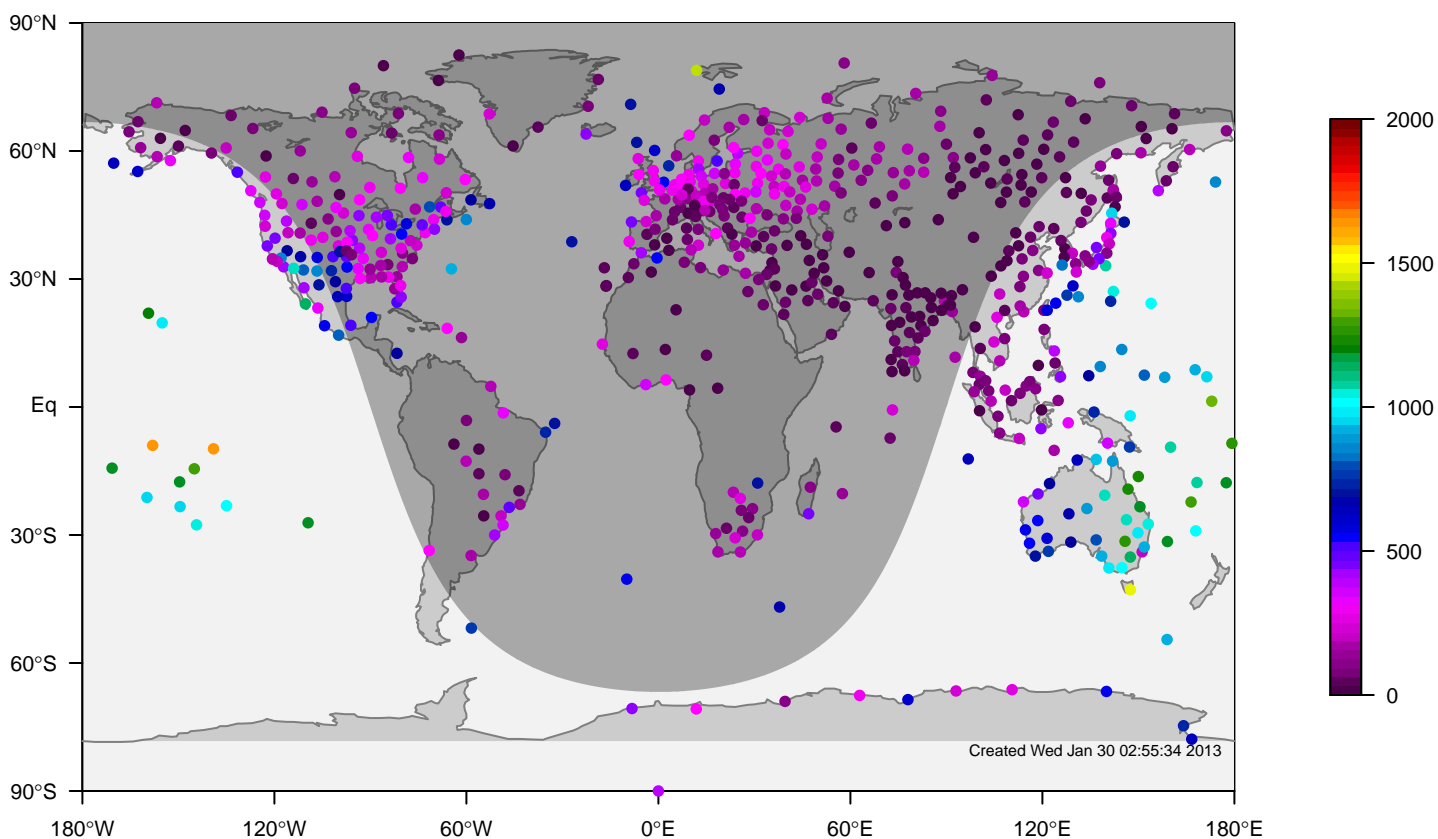
TM5-od-tmpp-glb3x2 minus IGRA bias at 0UTC for November (2000-2011)



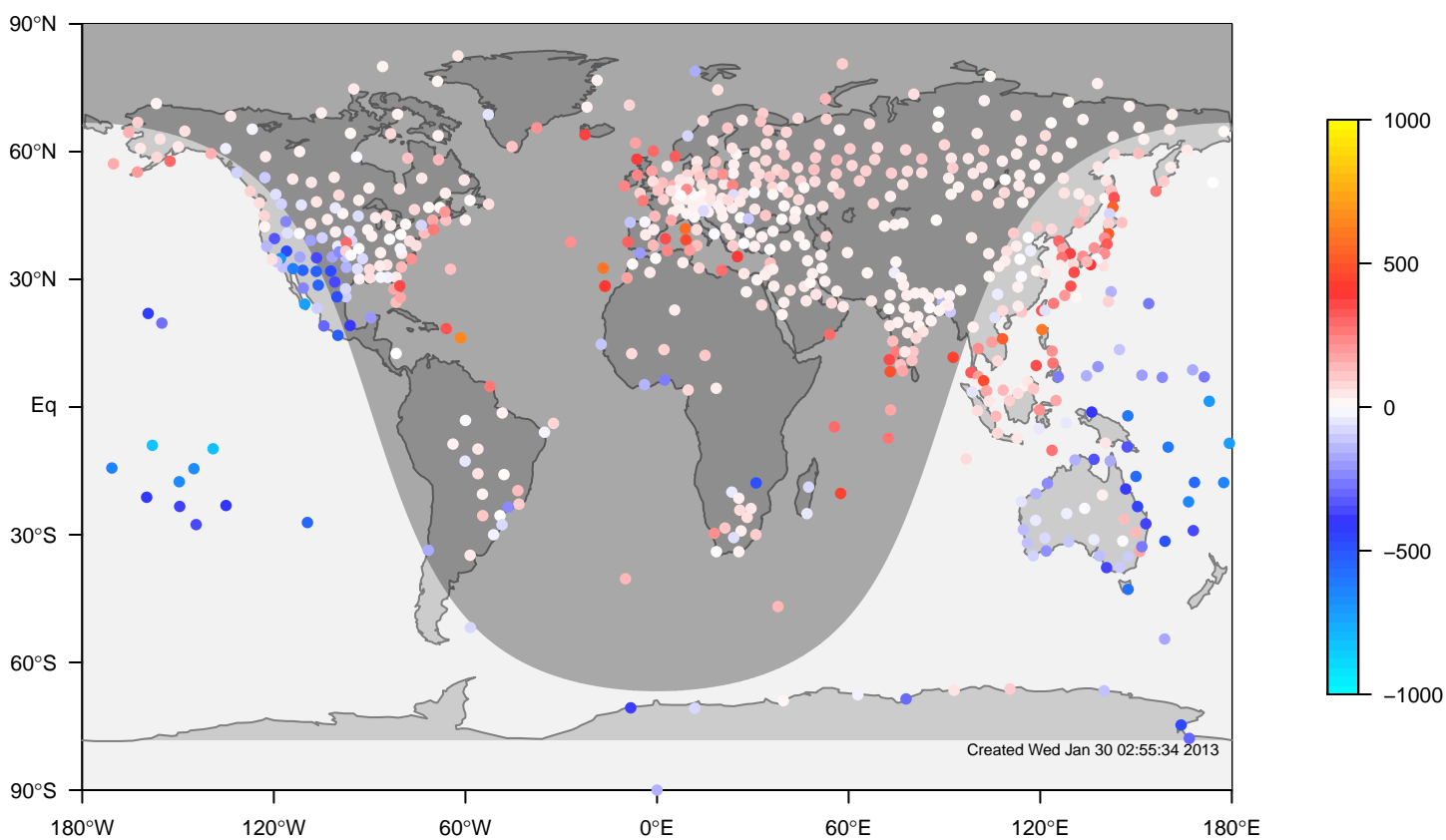
TM5-od-tmpp-glb3x2 mixing height at 0UTC for December (2000-2011)



IGRA mixing height at 0UTC for December (2000-2011)

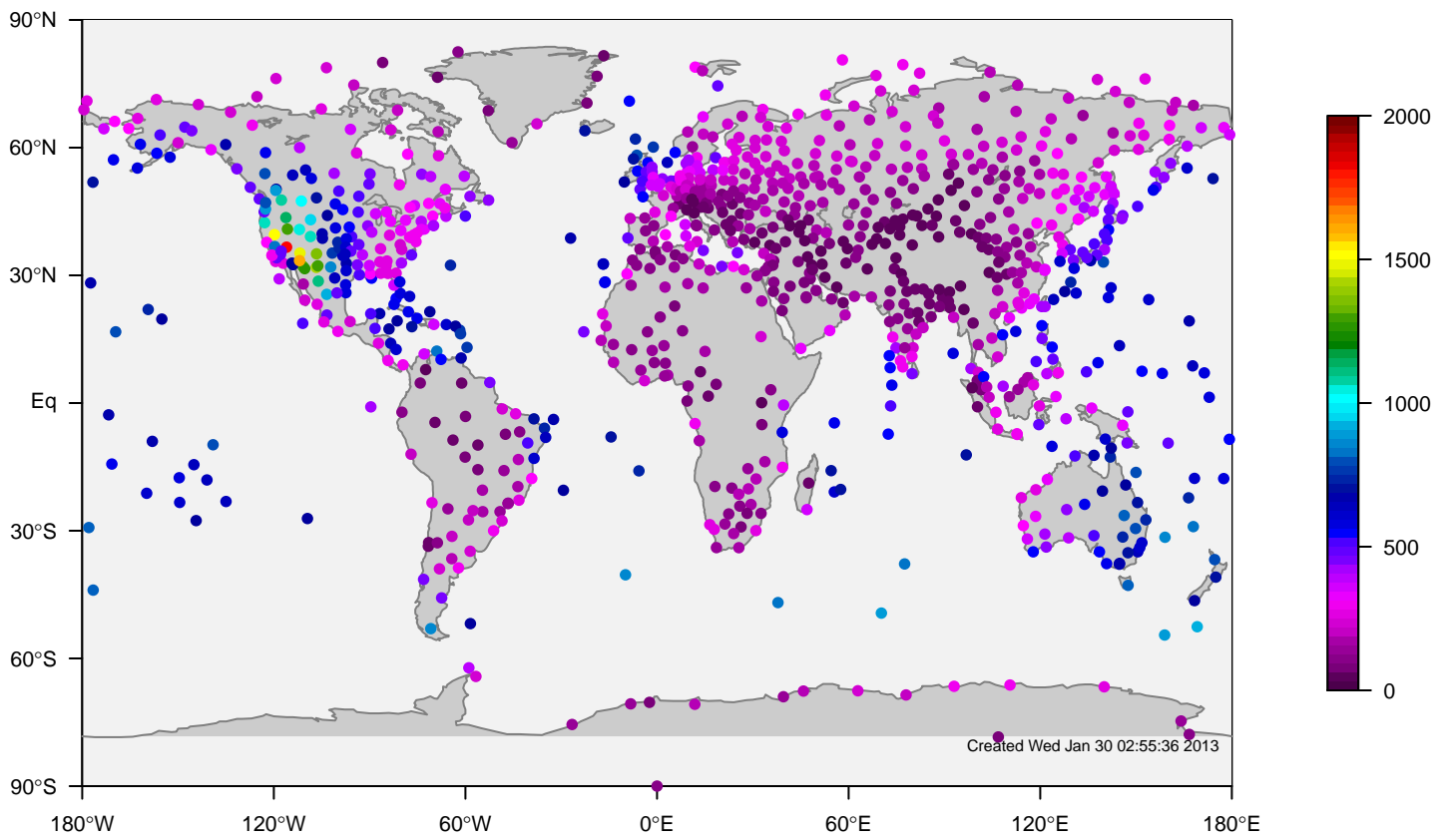


TM5-od-tmpp-glb3x2 minus IGRA bias at 0UTC for December (2000-2011)

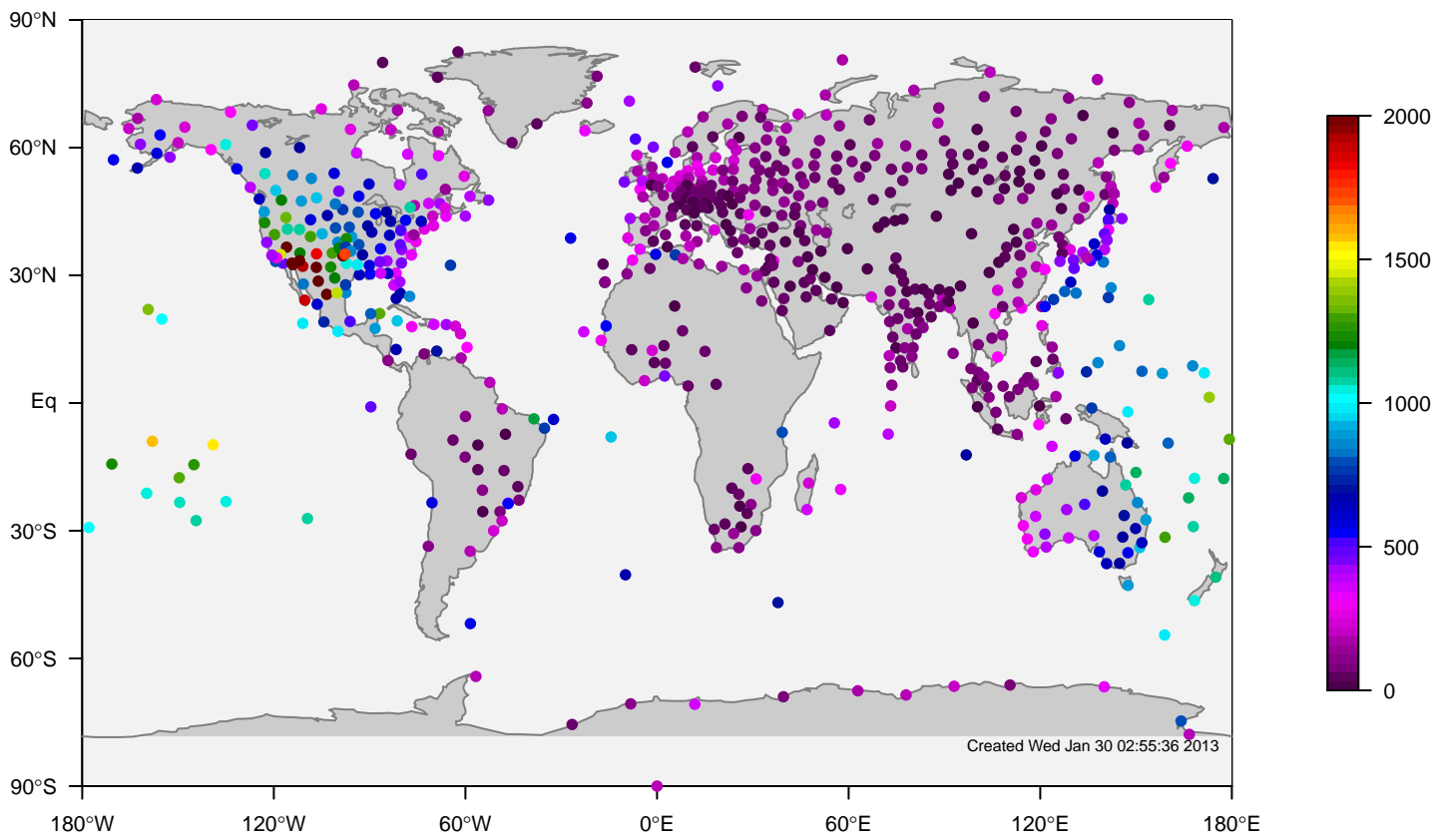




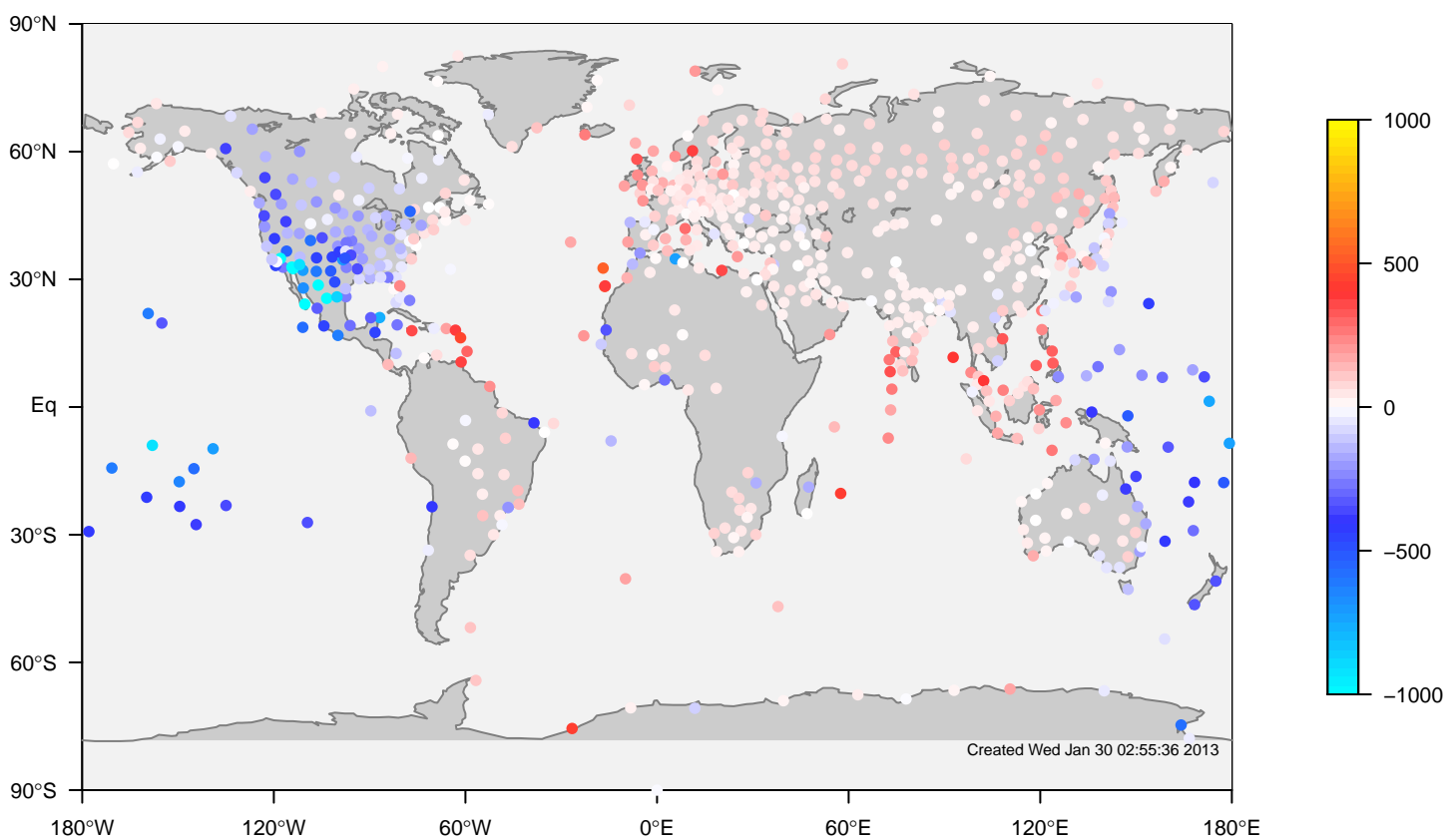
TM5-od-tmpp-glb3x2 all-season mixing height at OUTC (2000-2011)



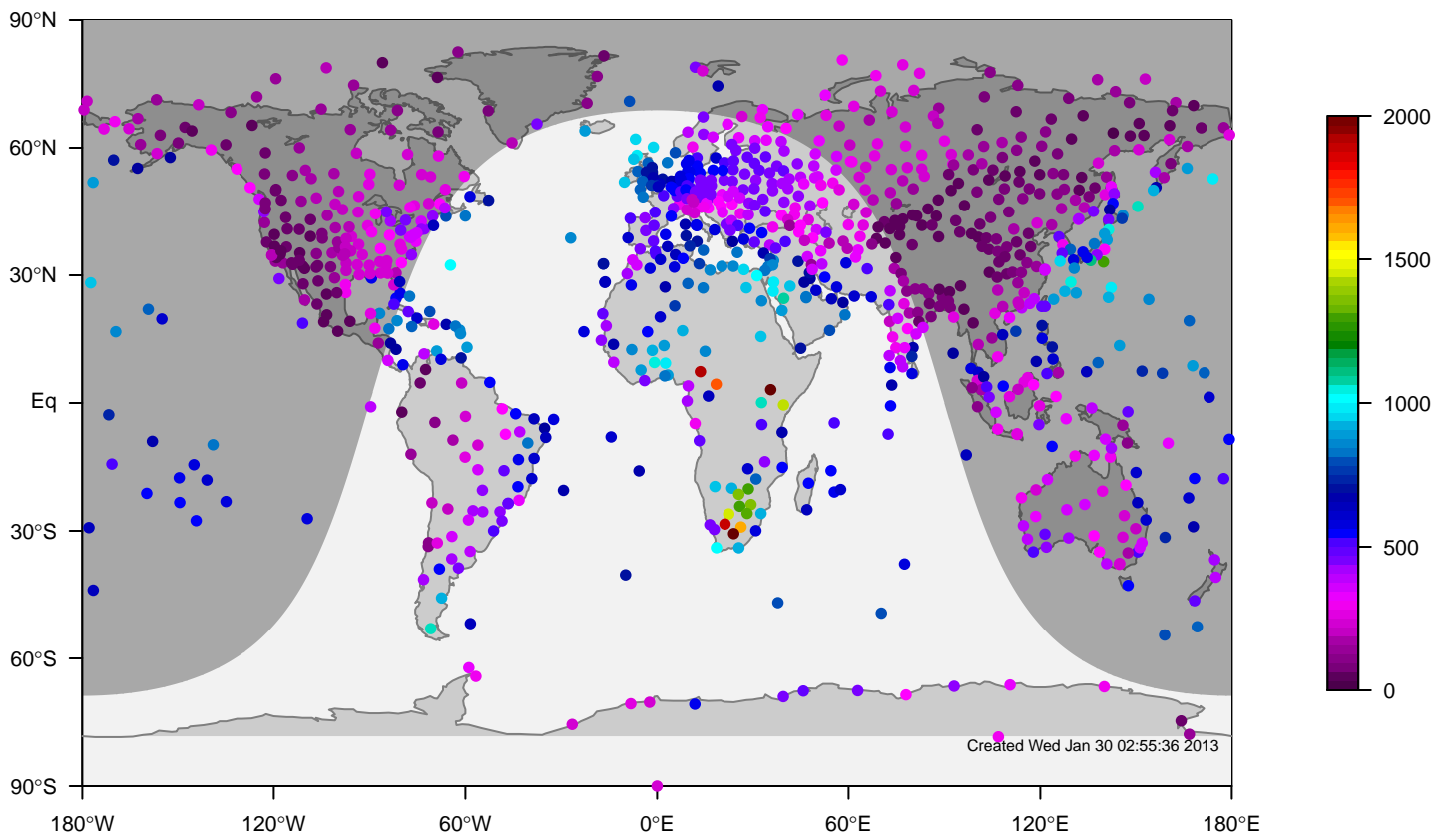
IGRA all-season mixing height at OUTC (2000-2011)



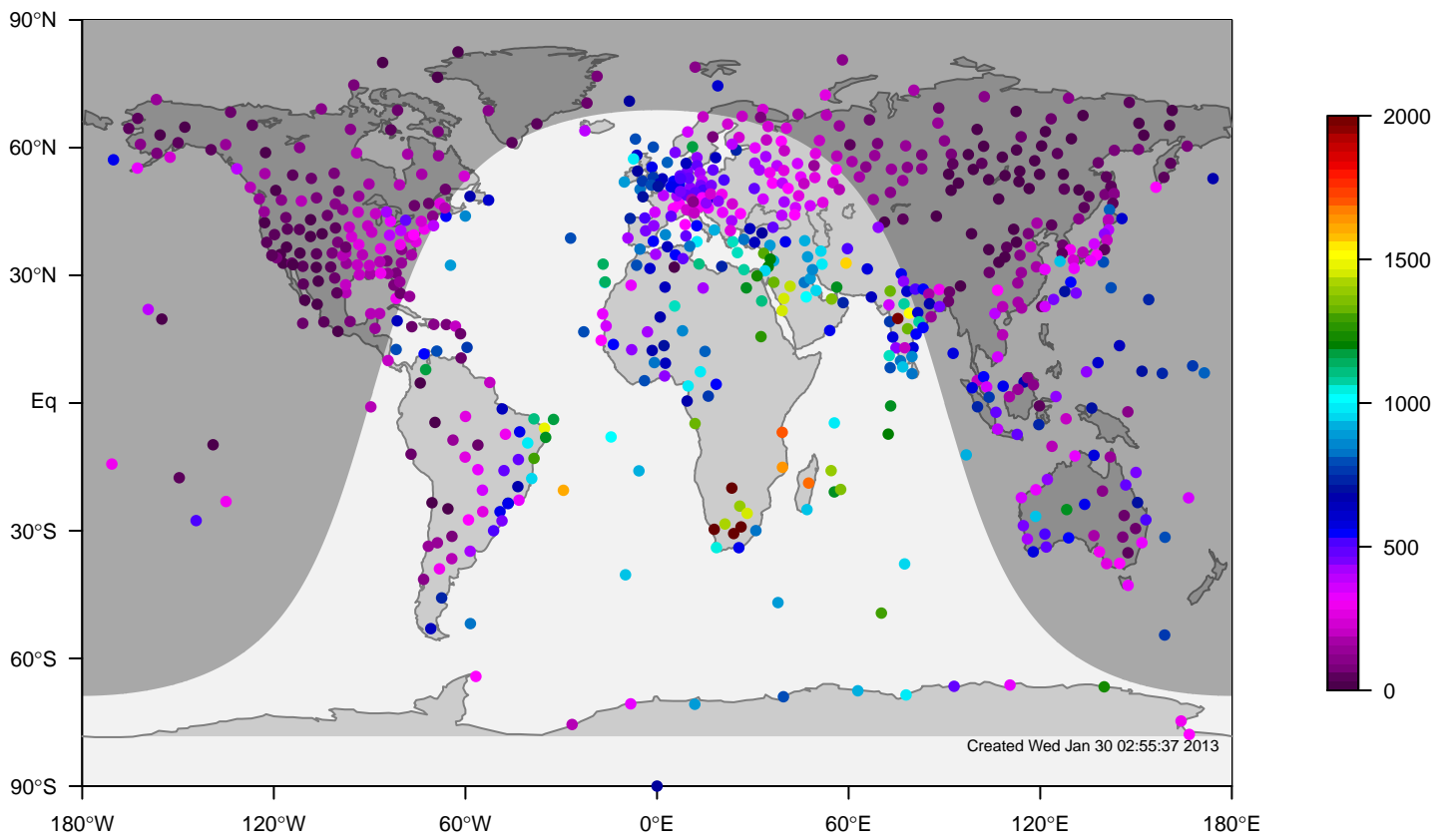
TM5-od-tmpp-glb3x2 minus IGRA all-season bias at OUTC (2000 - 2011)



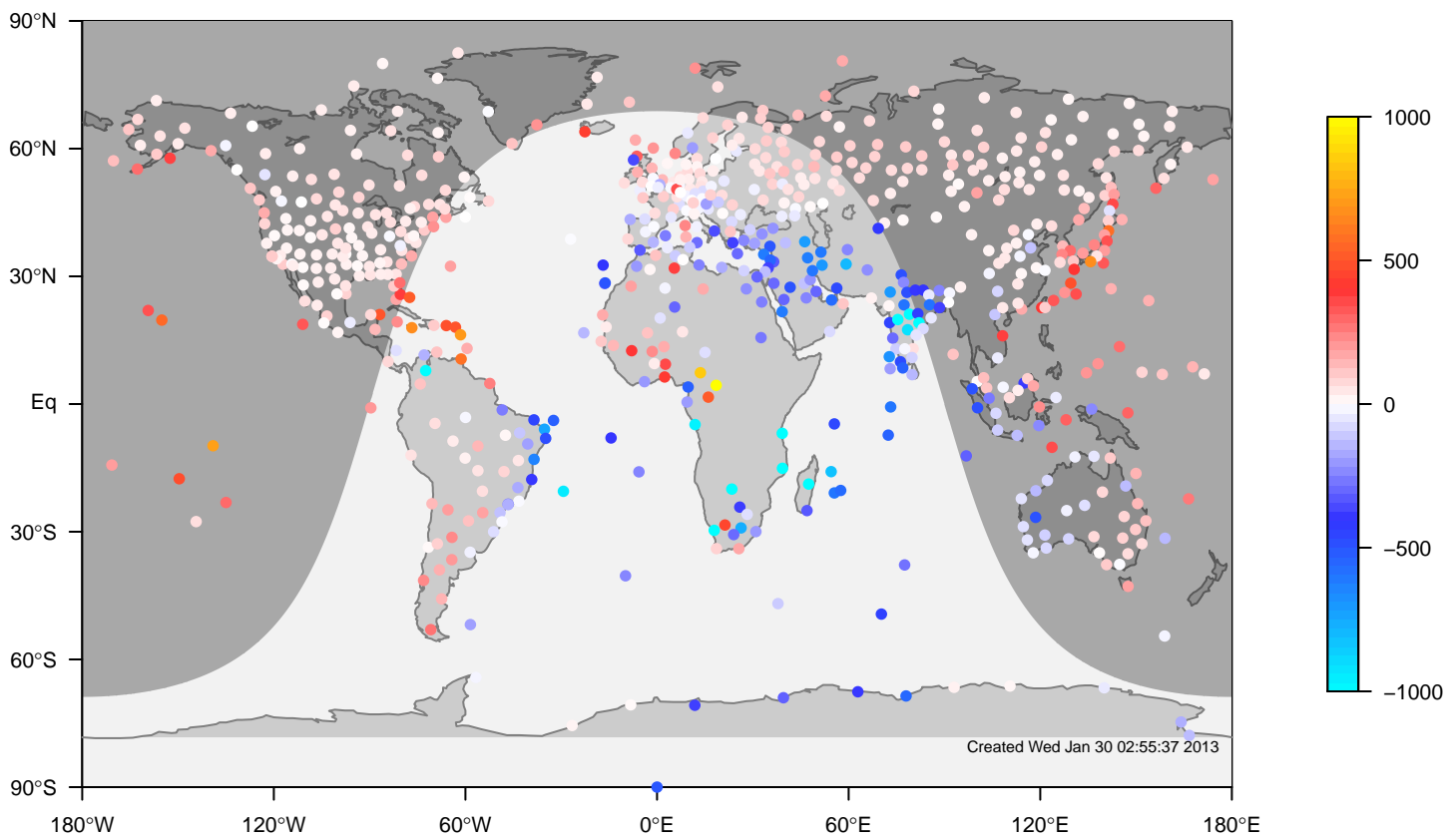
TM5-od-tmpp-glb3x2 mixing height at 12UTC for January (2000–2011)



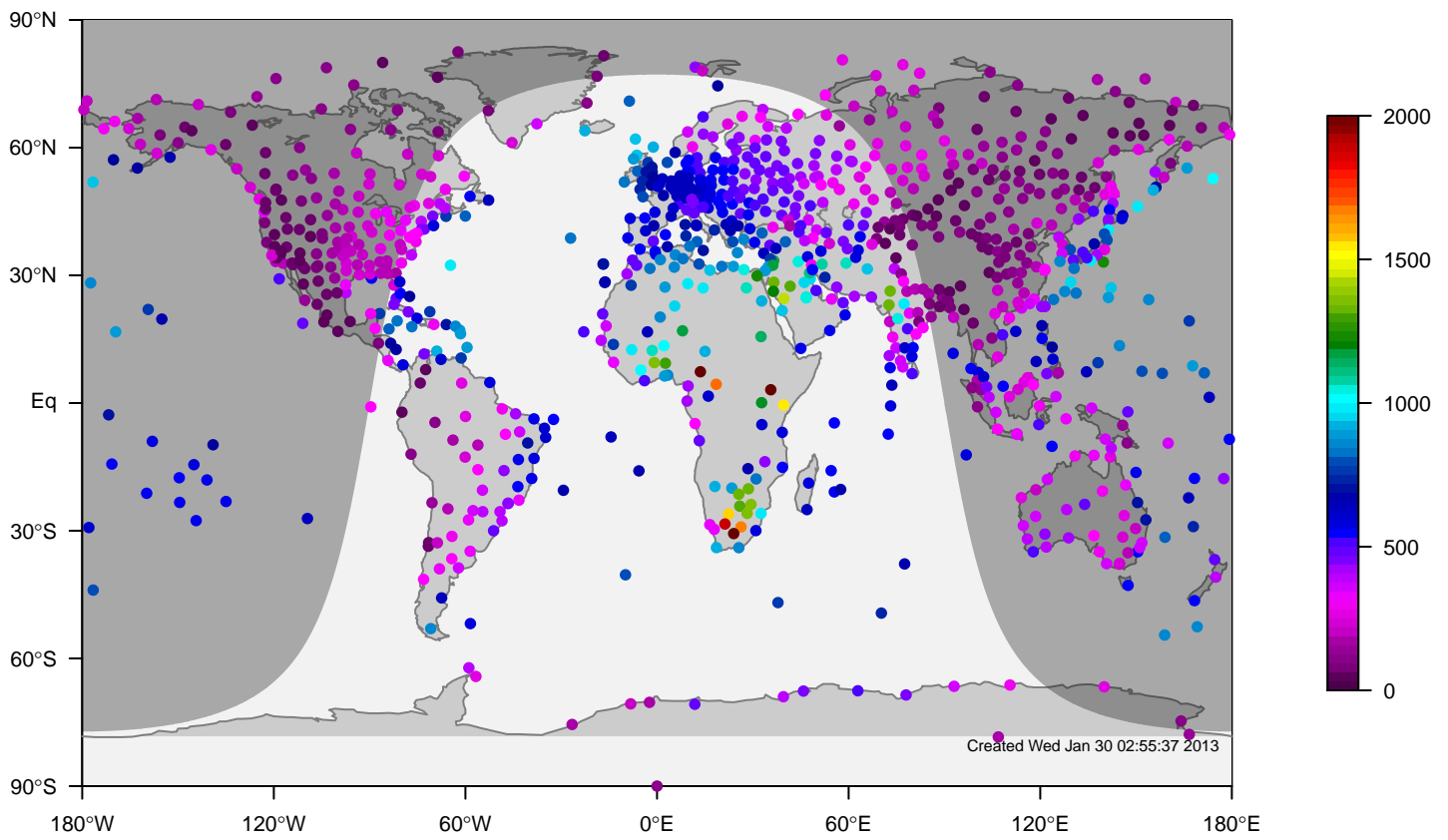
IGRA mixing height at 12UTC for January (2000–2011)



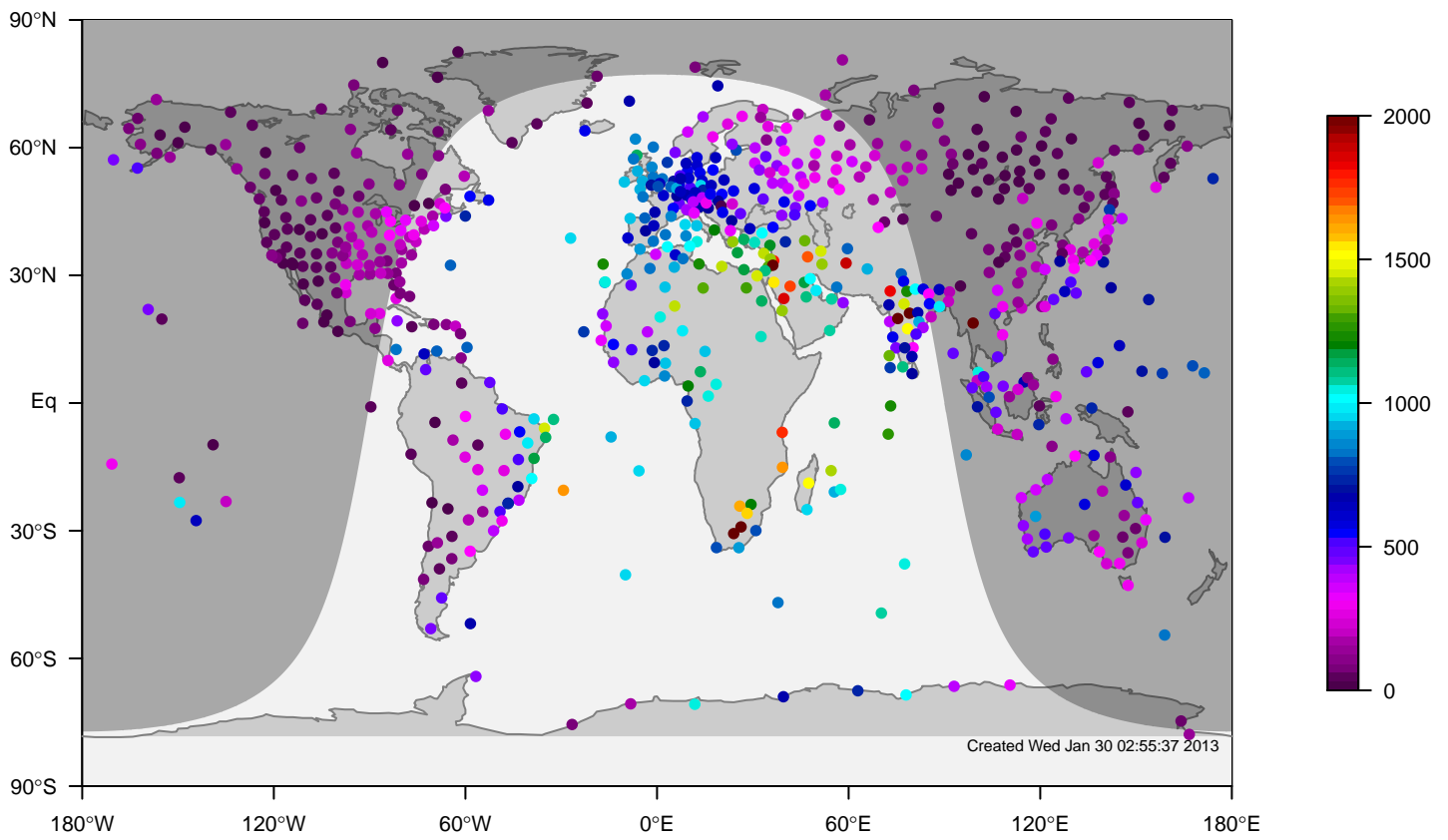
TM5-od-tmpp-glb3x2 minus IGRA bias at 12UTC for January (2000–2011)



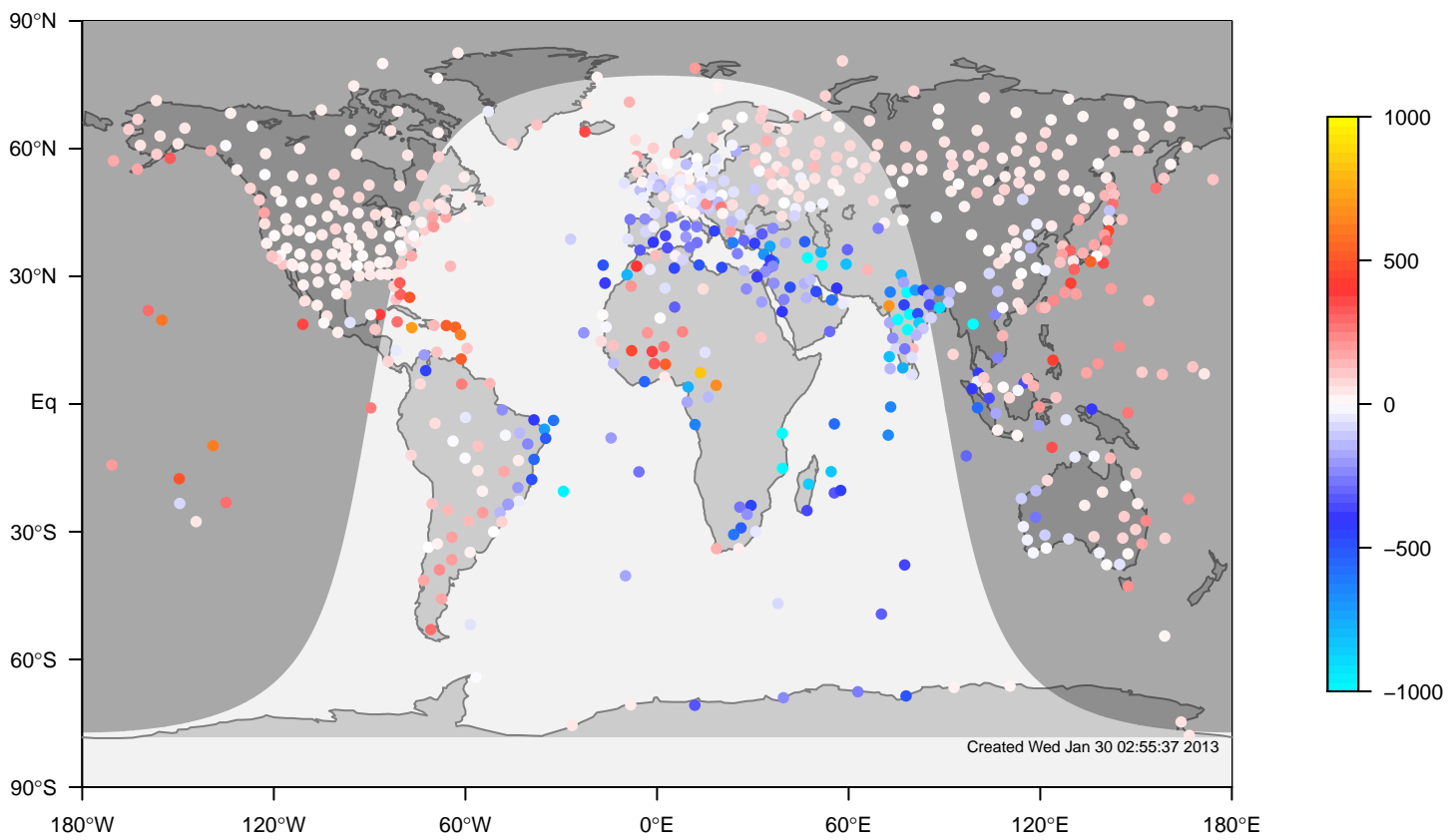
TM5-od-tmpp-glb3x2 mixing height at 12UTC for February (2000-2011)



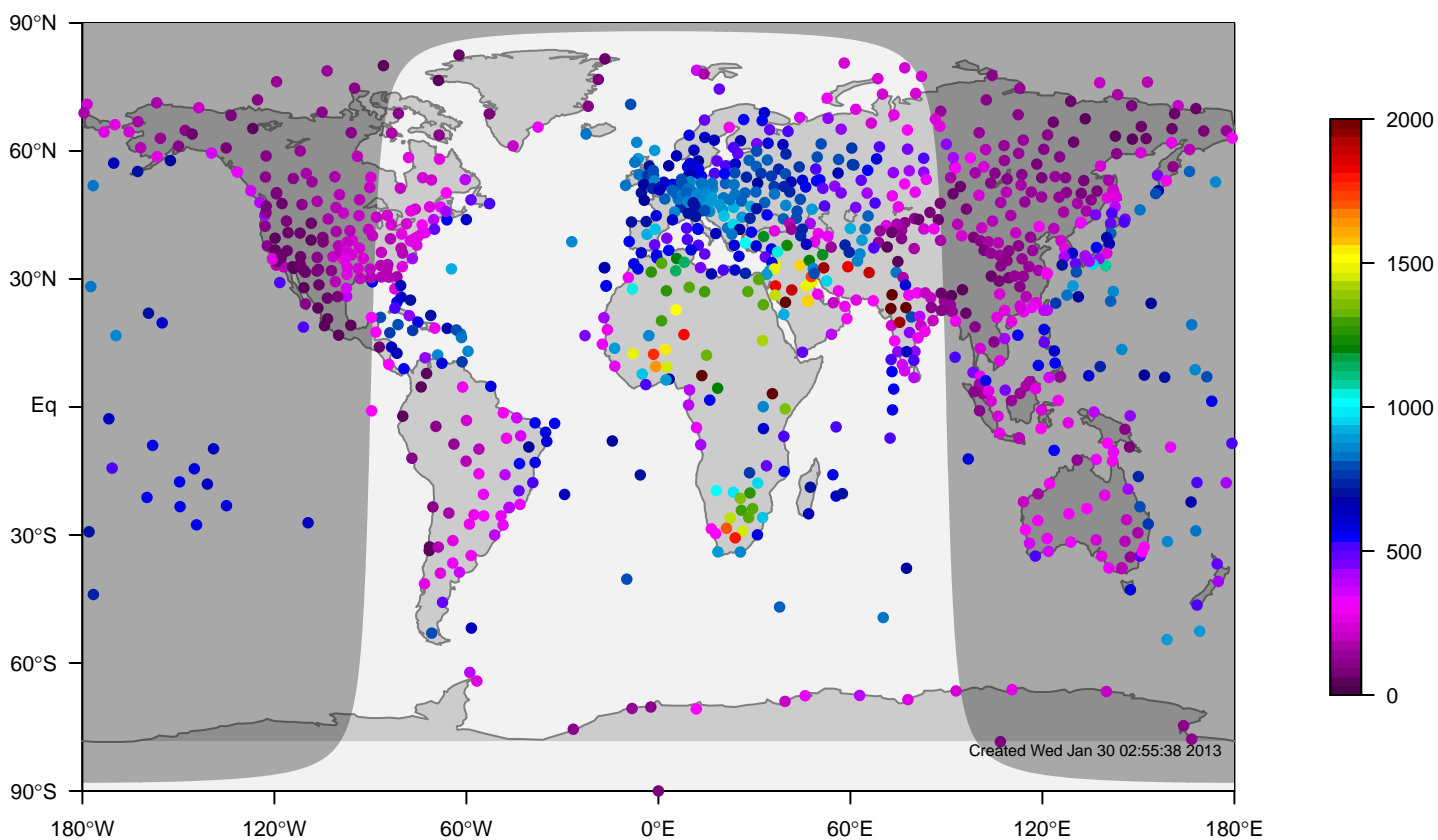
IGRA mixing height at 12UTC for February (2000-2011)



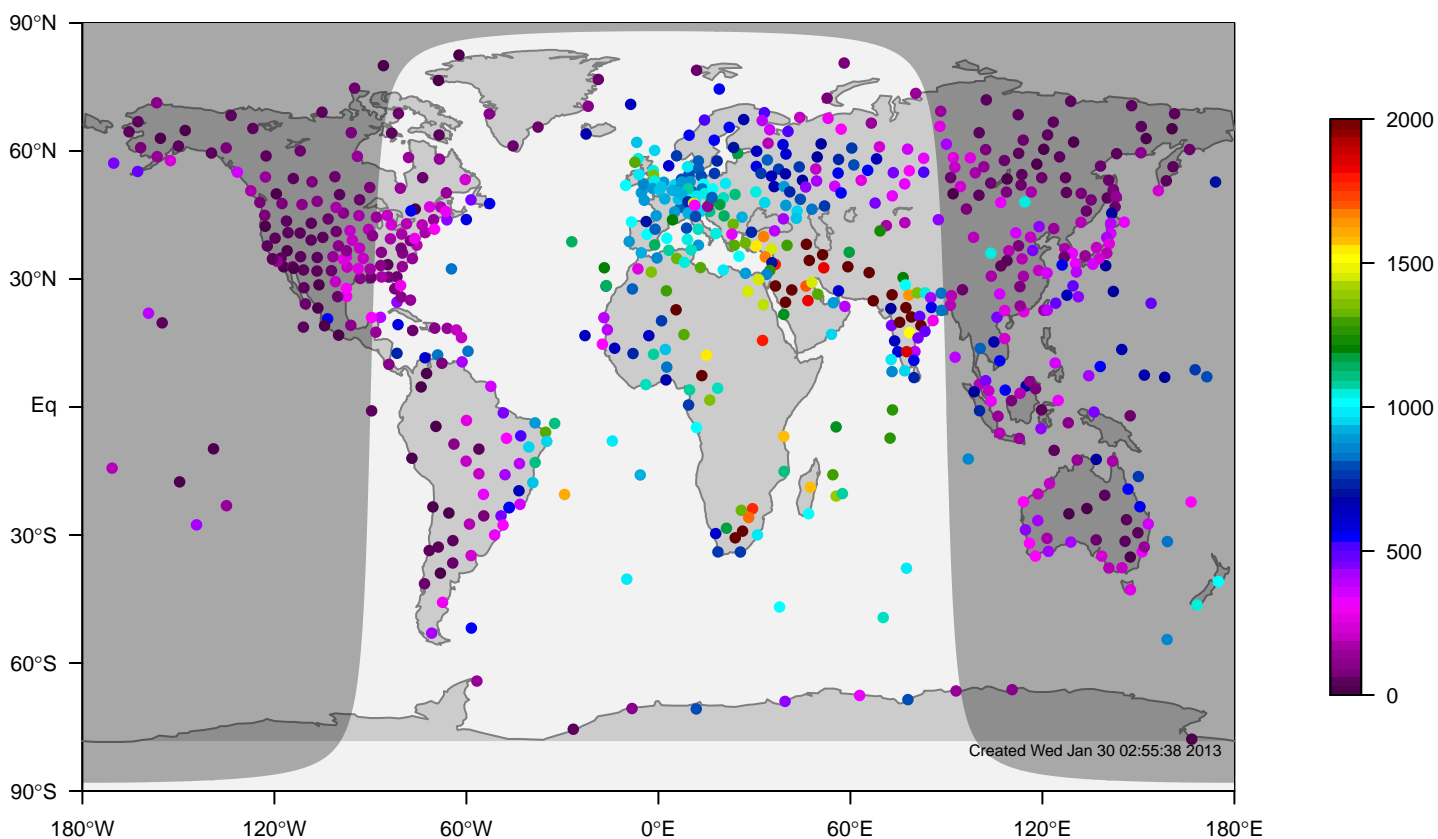
TM5-od-tmpp-glb3x2 minus IGRA bias at 12UTC for February (2000-2011)



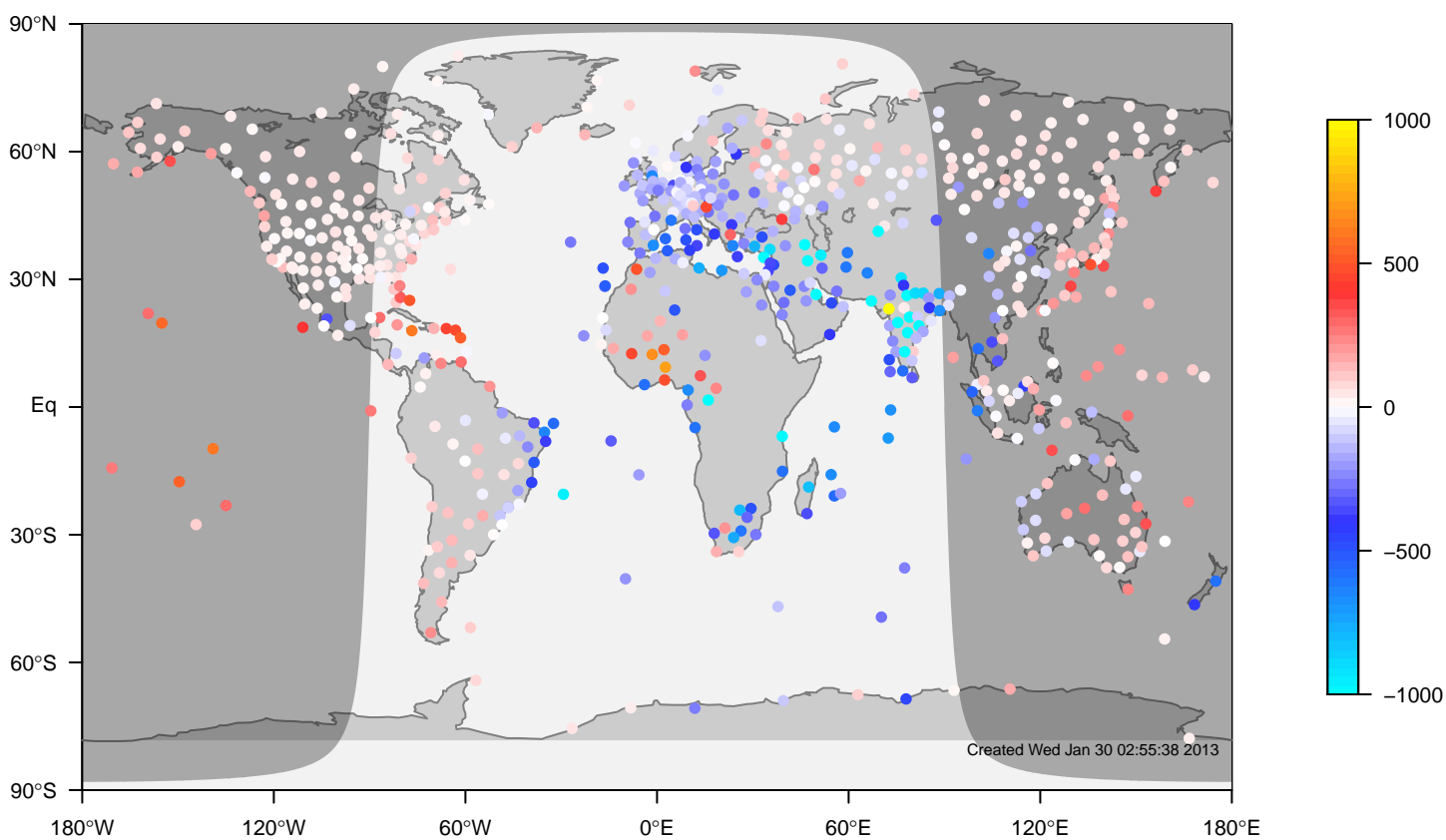
TM5-od-tmpp-glb3x2 mixing height at 12UTC for March (2000-2011)



IGRA mixing height at 12UTC for March (2000-2011)

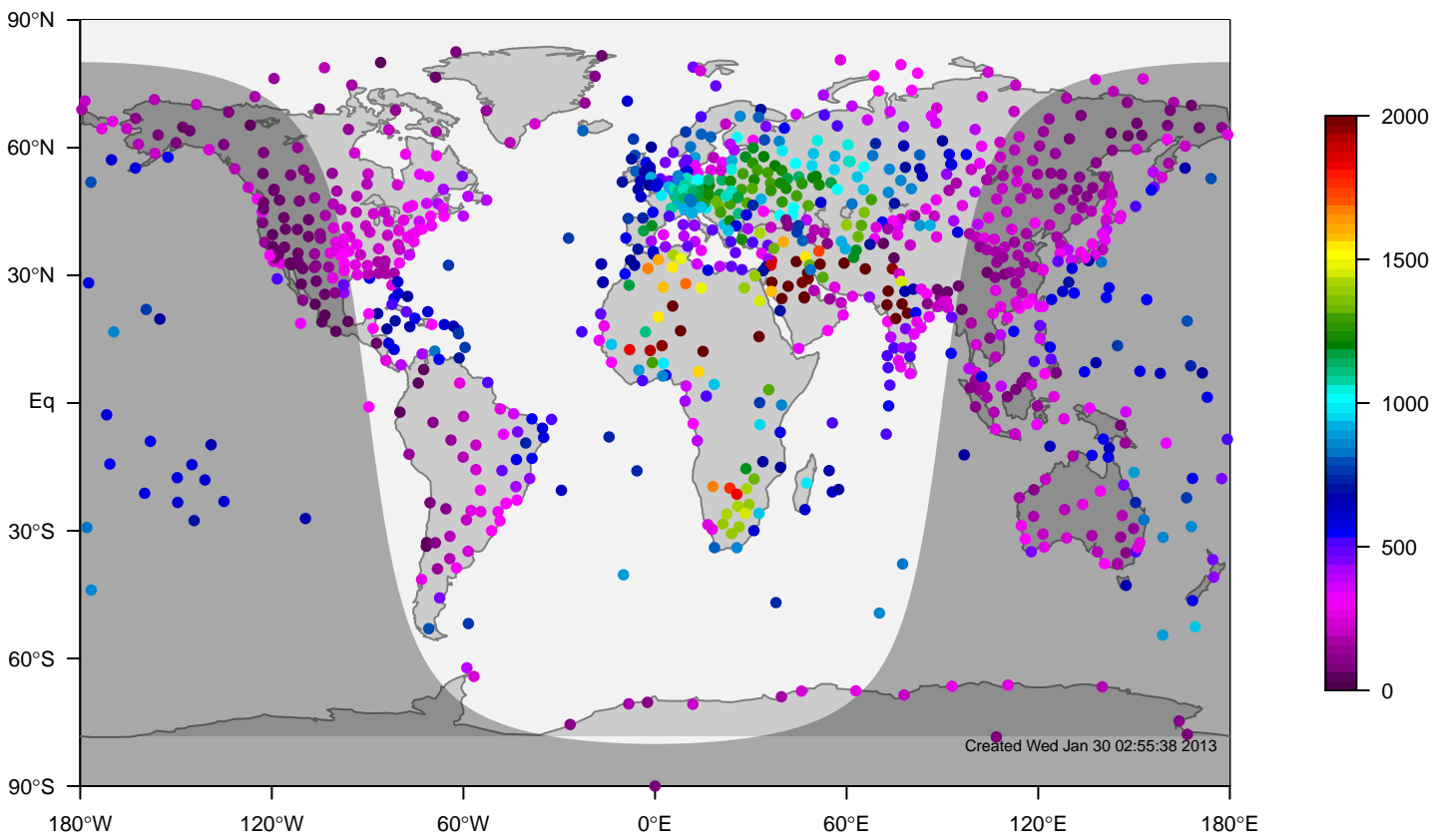


TM5-od-tmpp-glb3x2 minus IGRA bias at 12UTC for March (2000-2011)

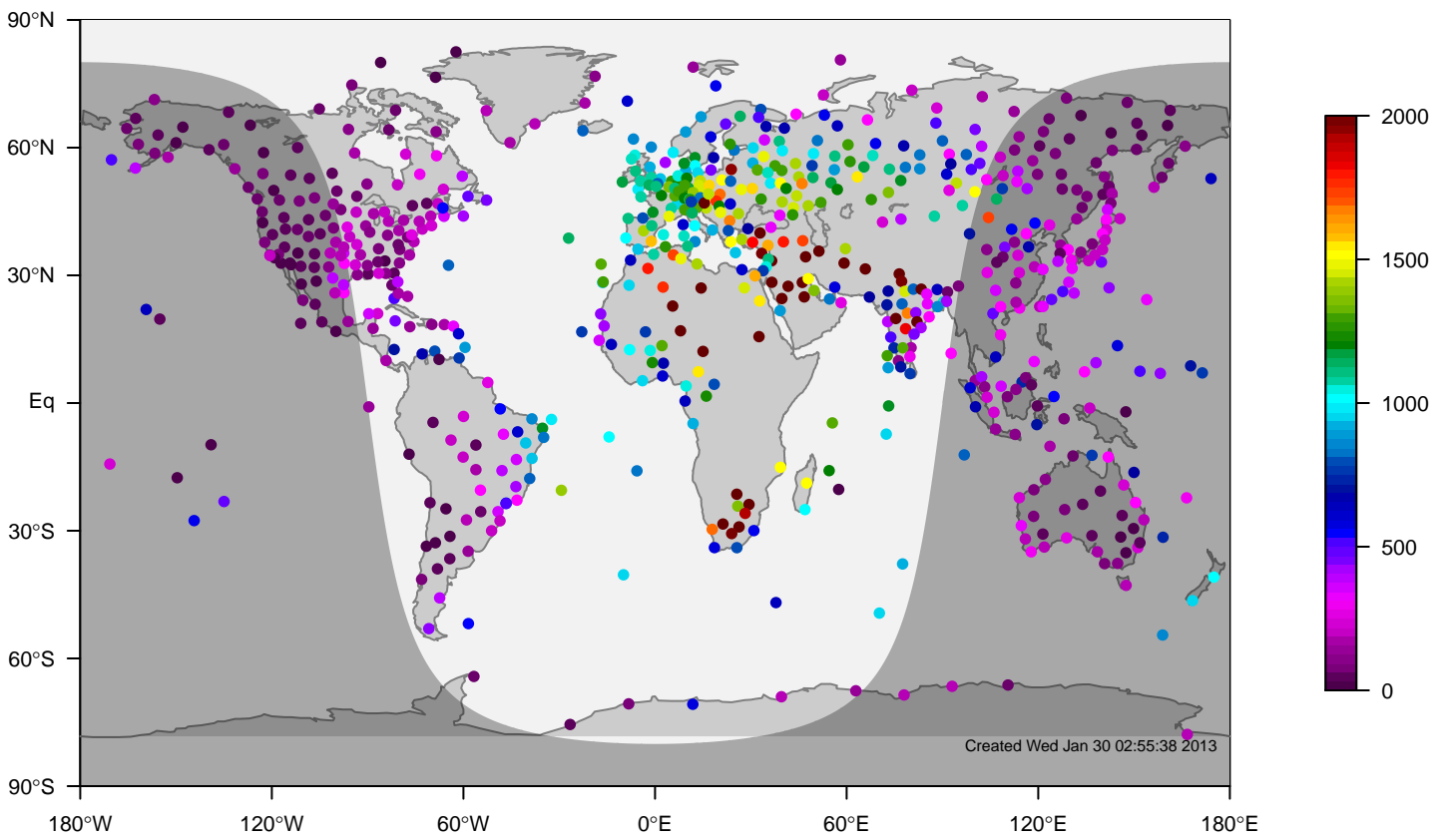




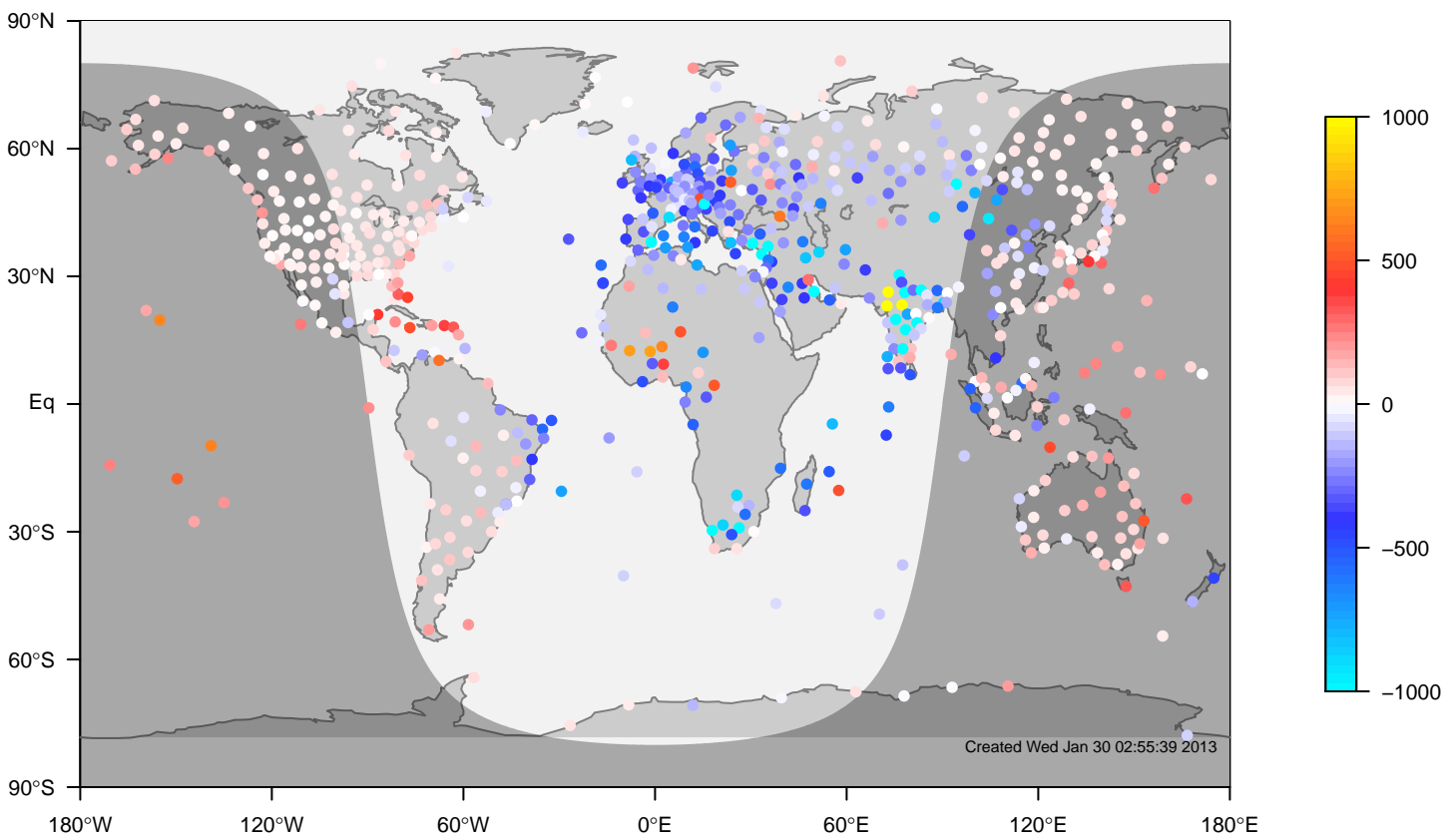
TM5-od-tmpp-glb3x2 mixing height at 12UTC for April (2000-2011)



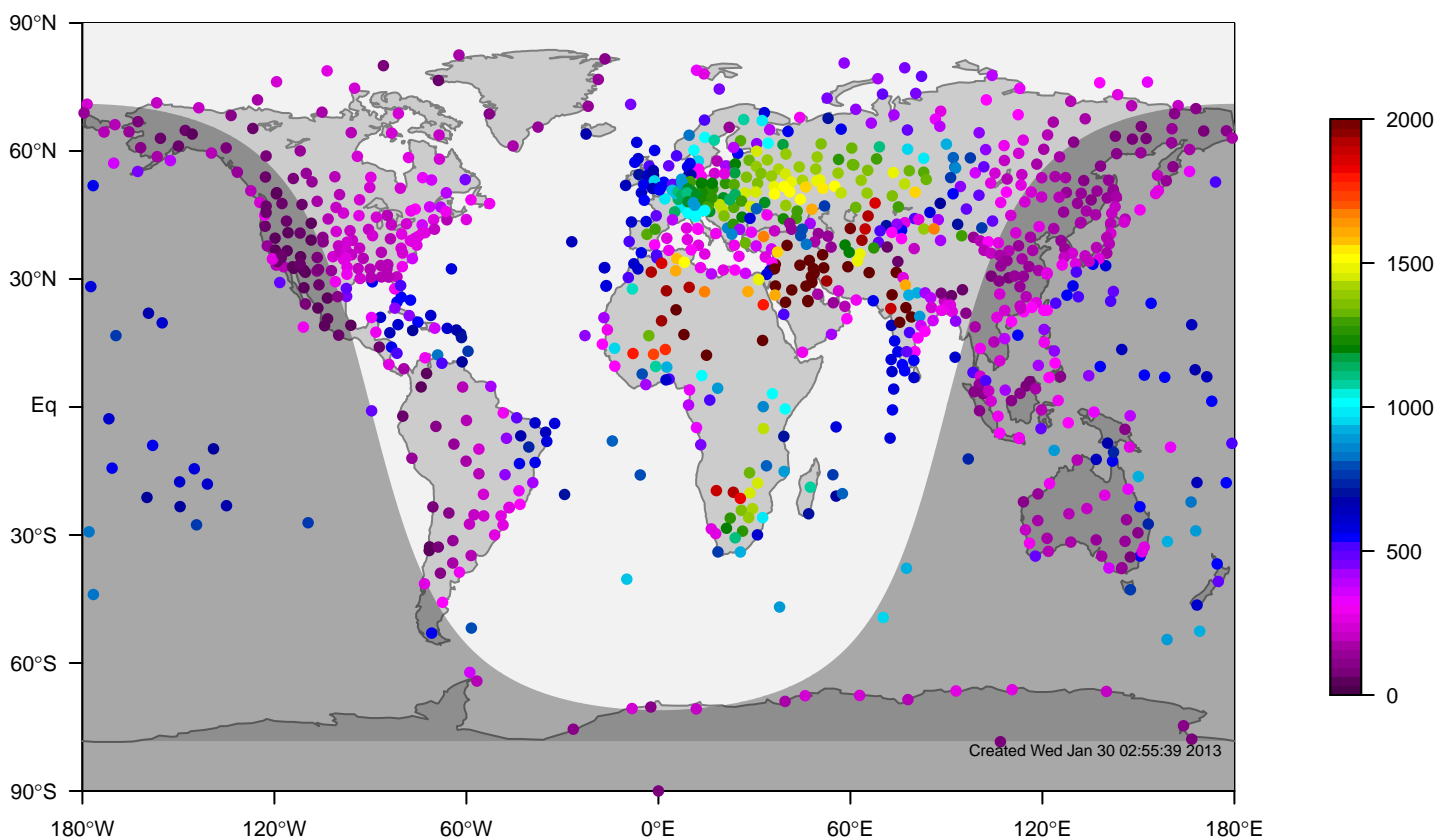
IGRA mixing height at 12UTC for April (2000-2011)



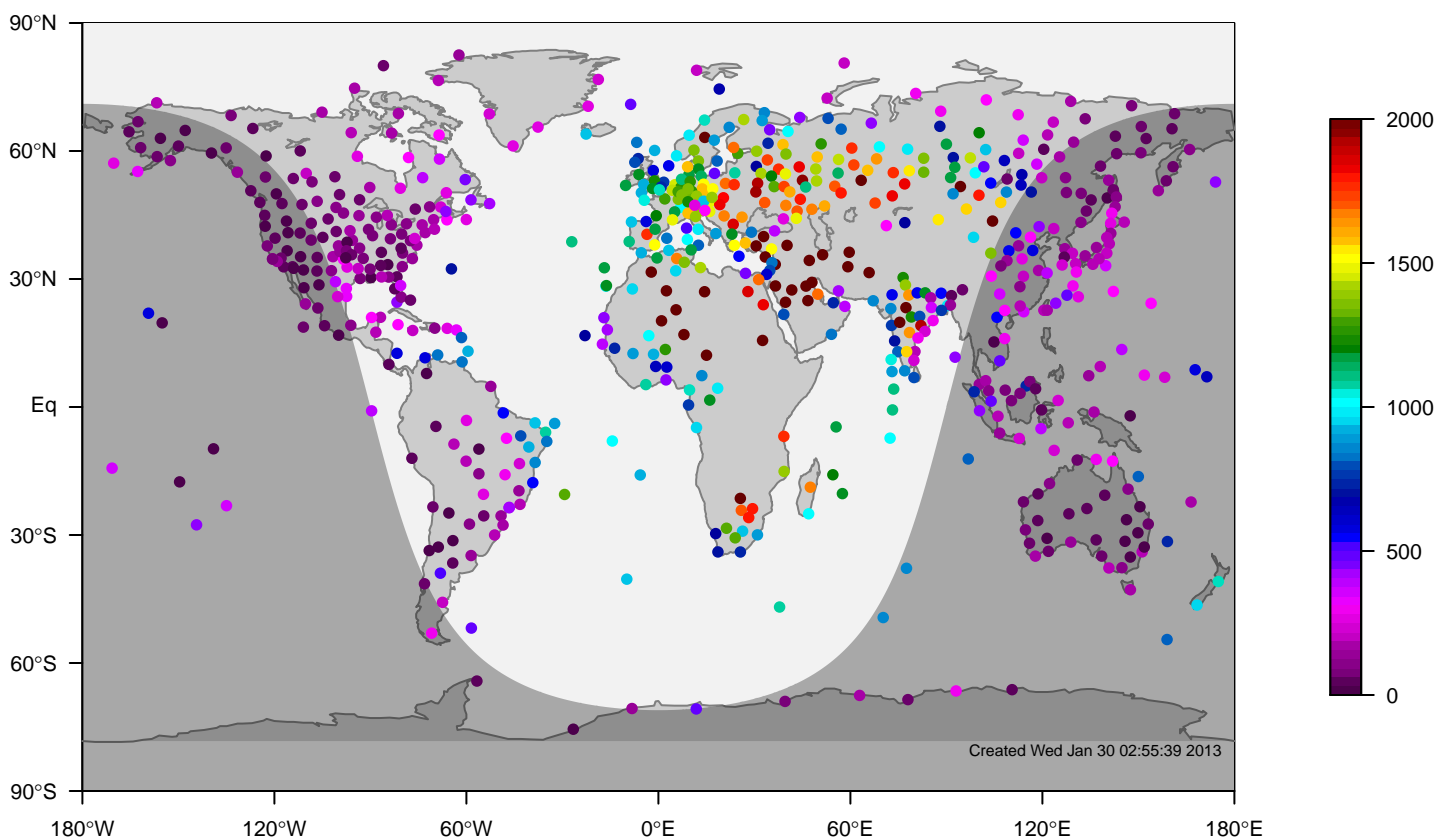
TM5-od-tmpp-glb3x2 minus IGRA bias at 12UTC for April (2000-2011)



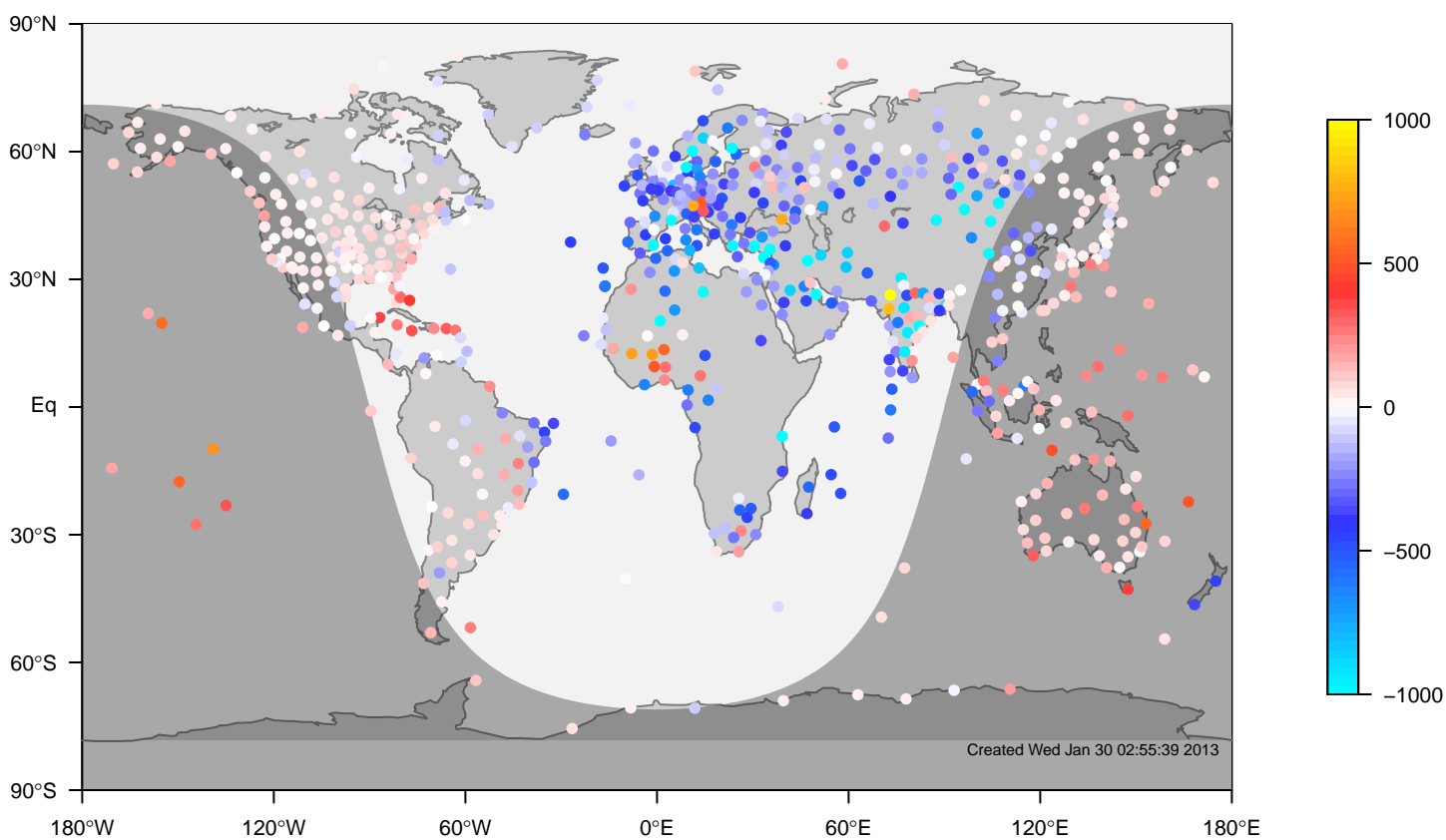
TM5-od-tmpp-glb3x2 mixing height at 12UTC for May (2000-2011)



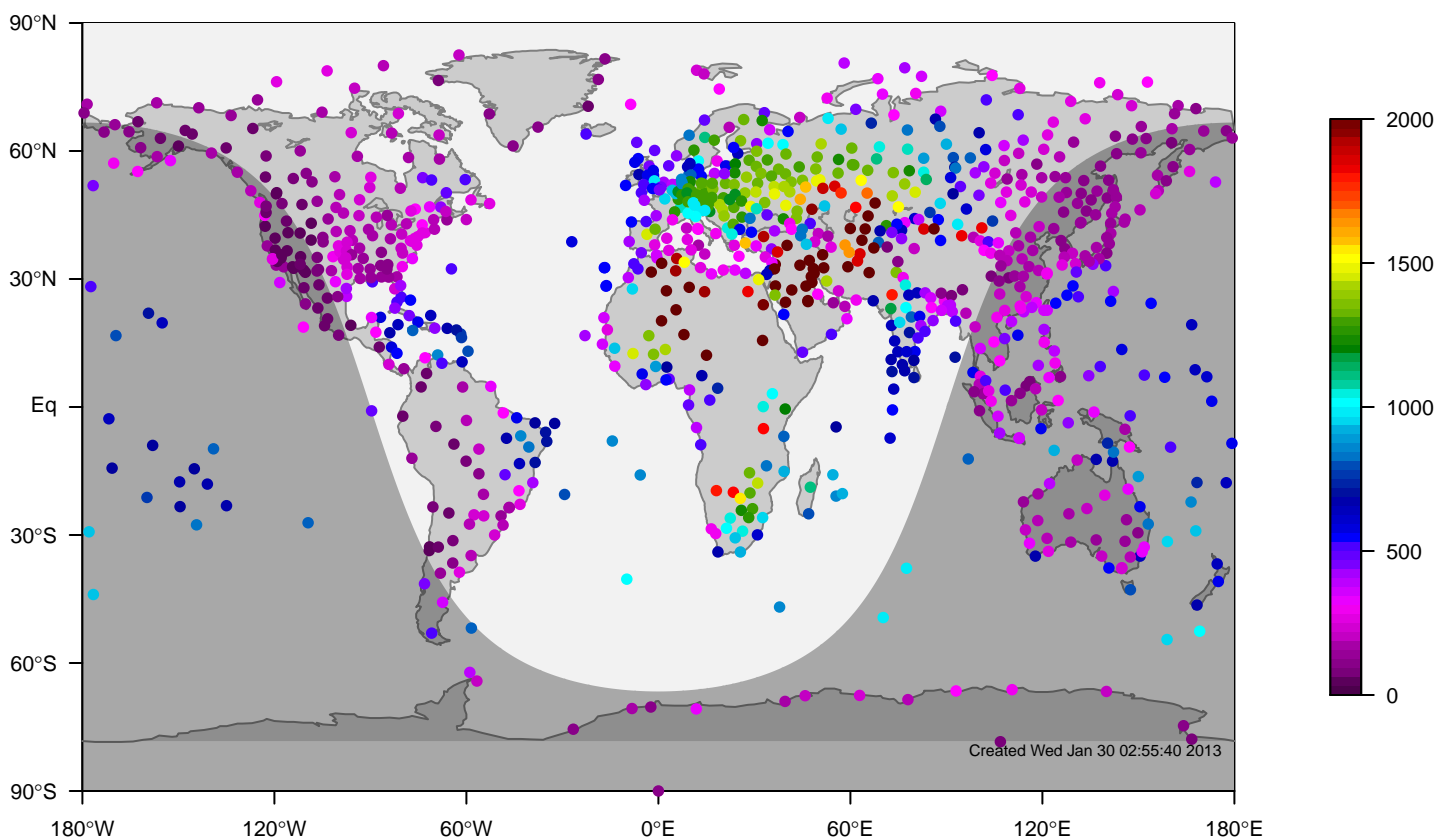
IGRA mixing height at 12UTC for May (2000-2011)



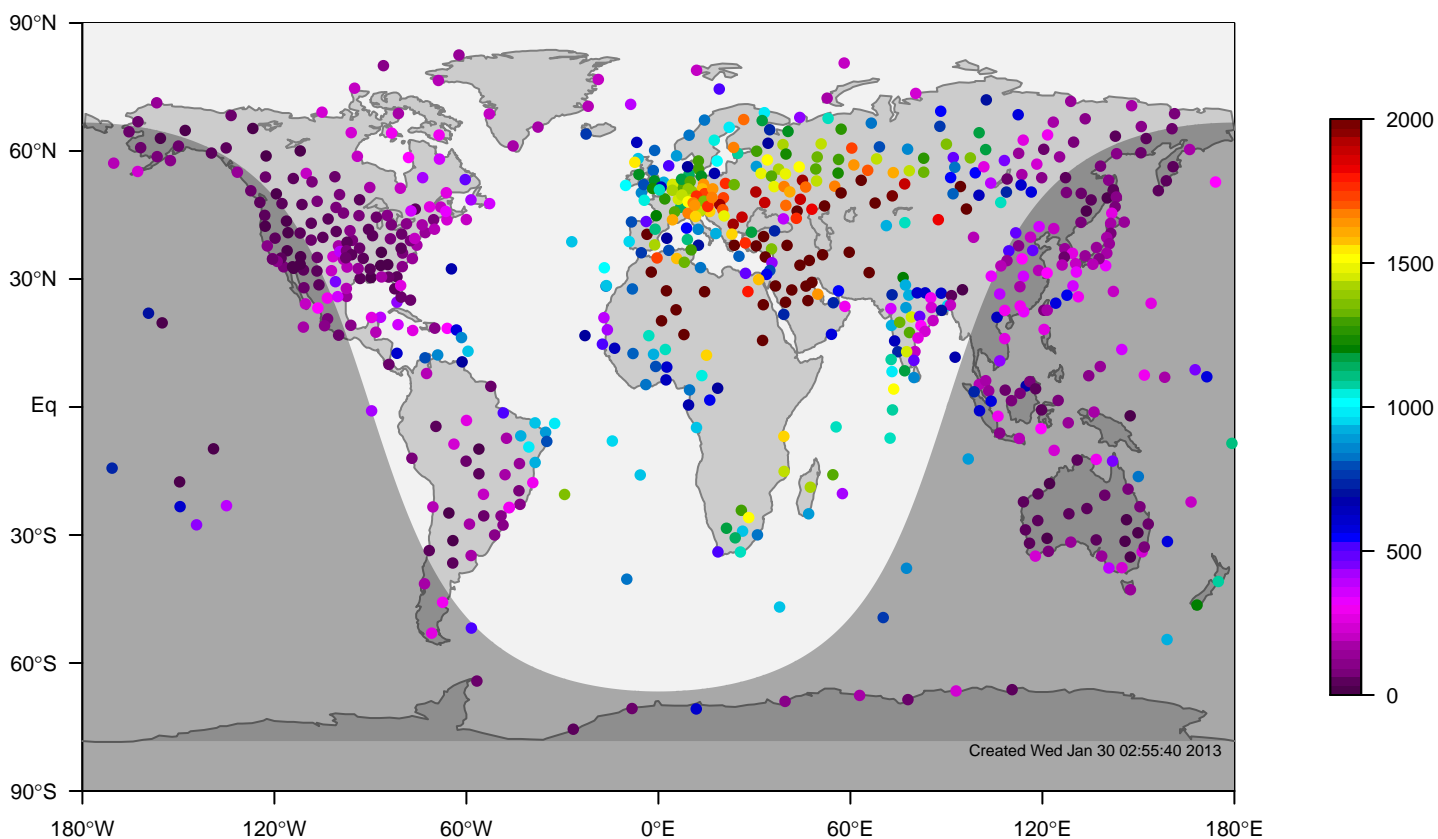
TM5-od-tmpp-glb3x2 minus IGRA bias at 12UTC for May (2000-2011)



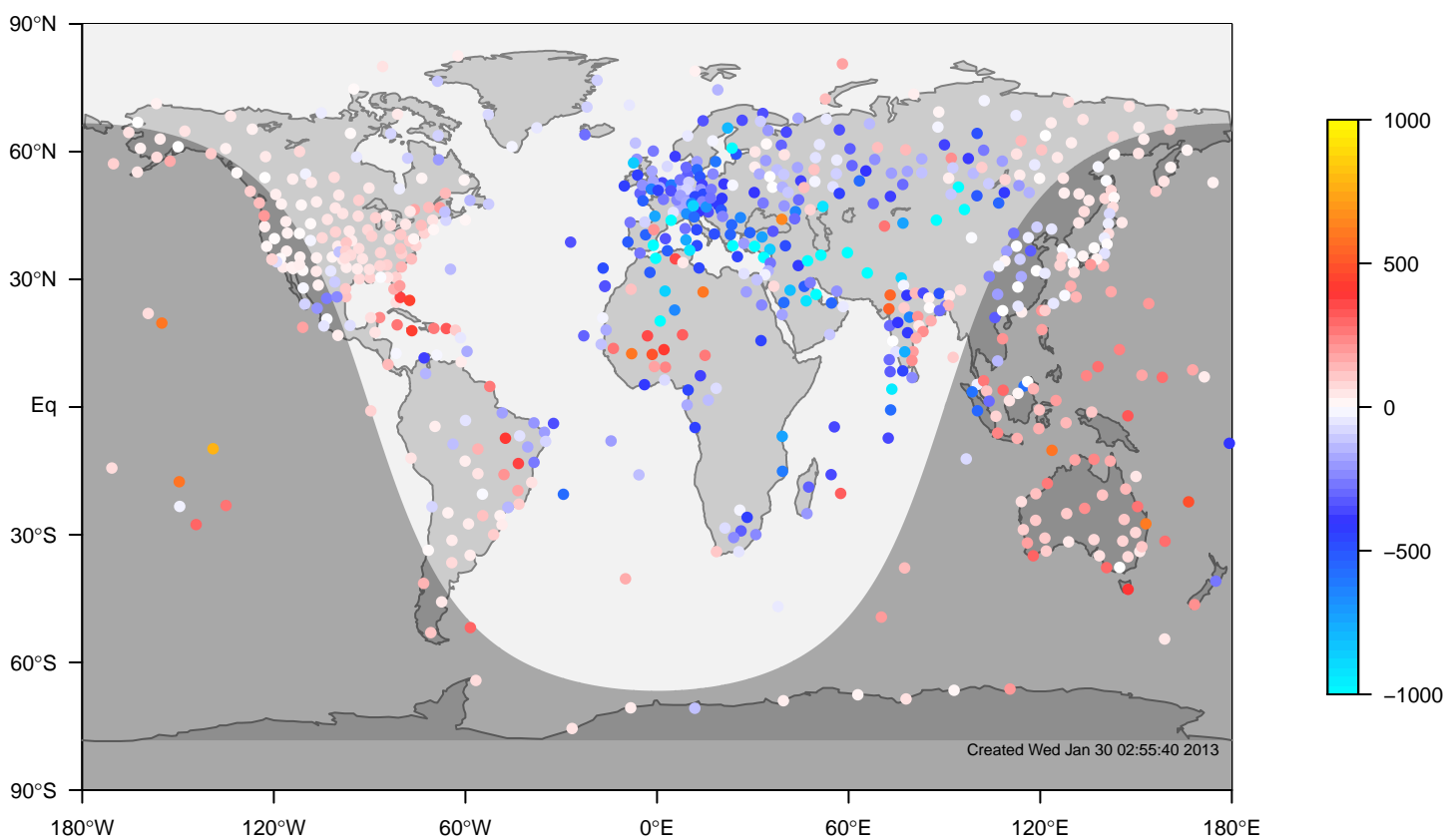
TM5-od-tmpp-glb3x2 mixing height at 12UTC for June (2000-2011)



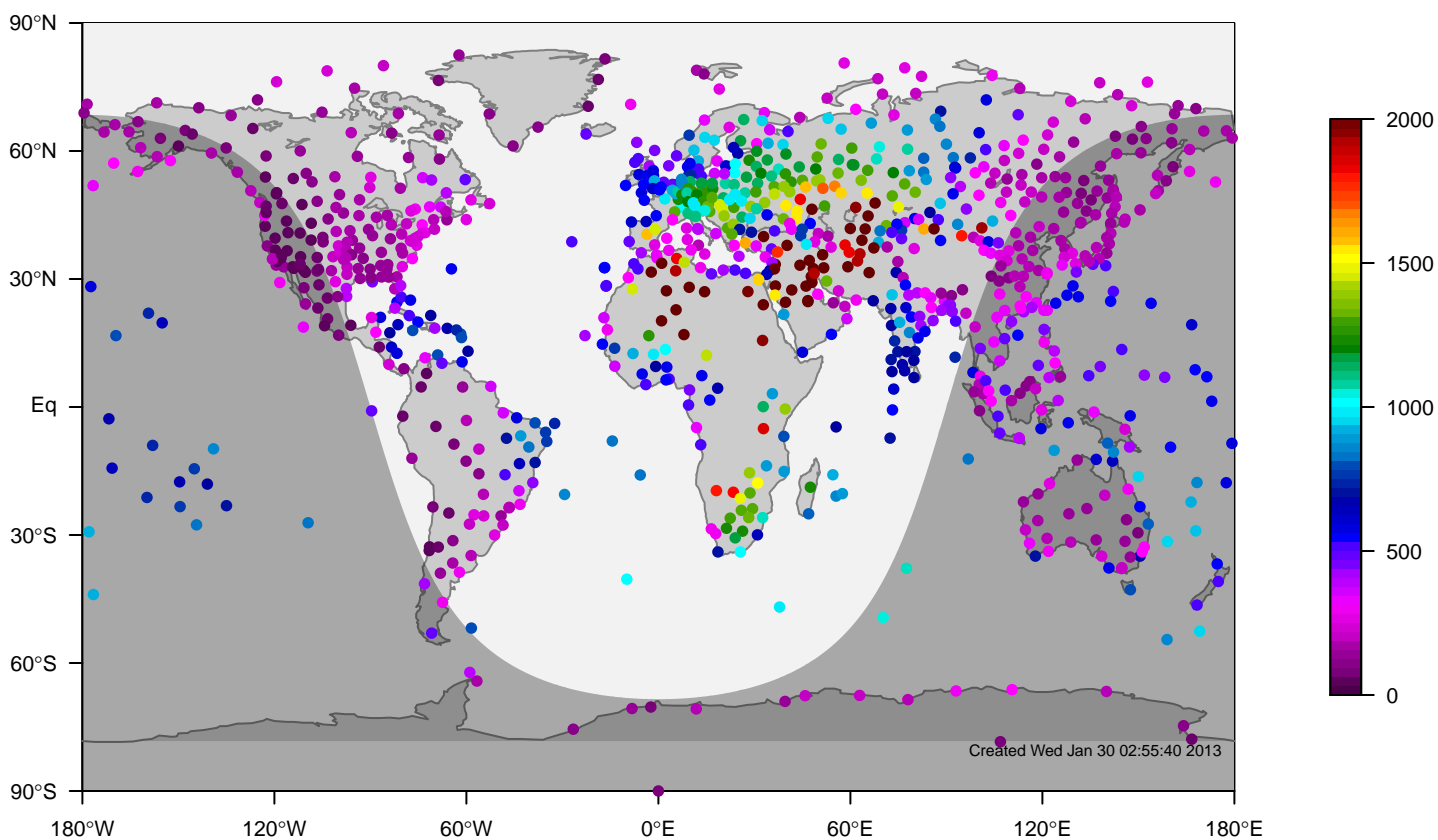
IGRA mixing height at 12UTC for June (2000-2011)



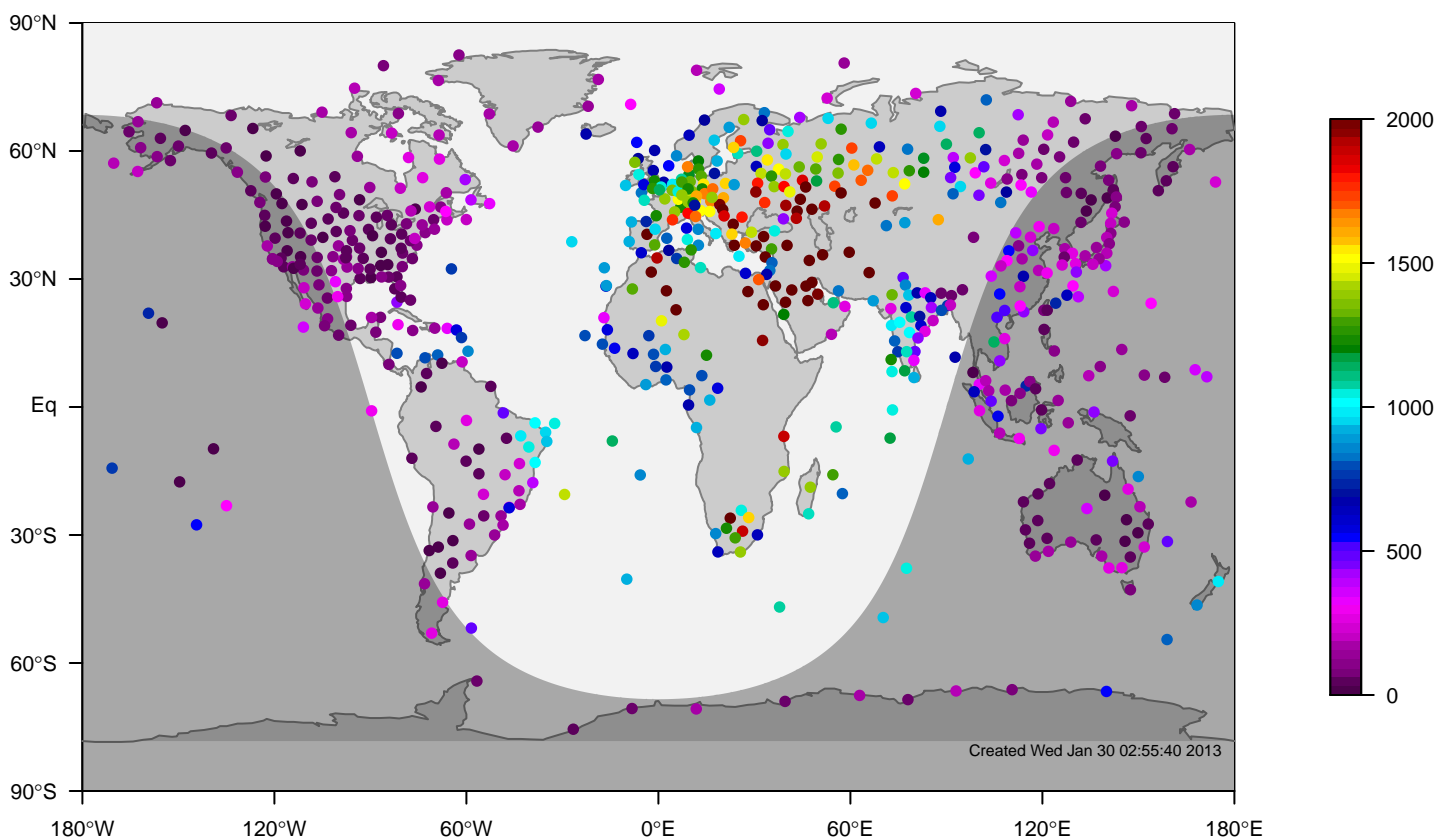
TM5-od-tmpp-glb3x2 minus IGRA bias at 12UTC for June (2000-2011)



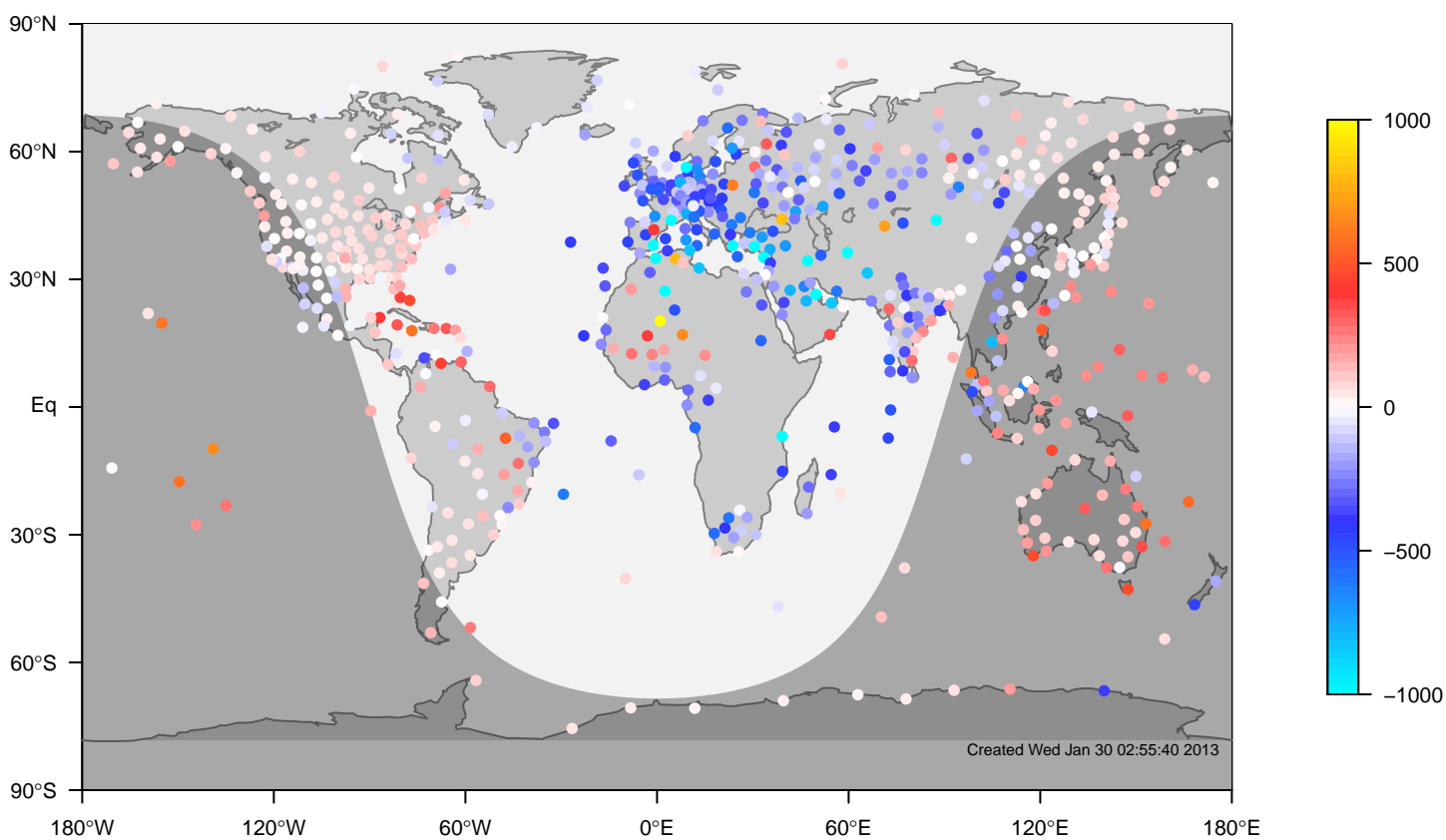
TM5-od-tmpp-glb3x2 mixing height at 12UTC for July (2000-2011)



IGRA mixing height at 12UTC for July (2000-2011)

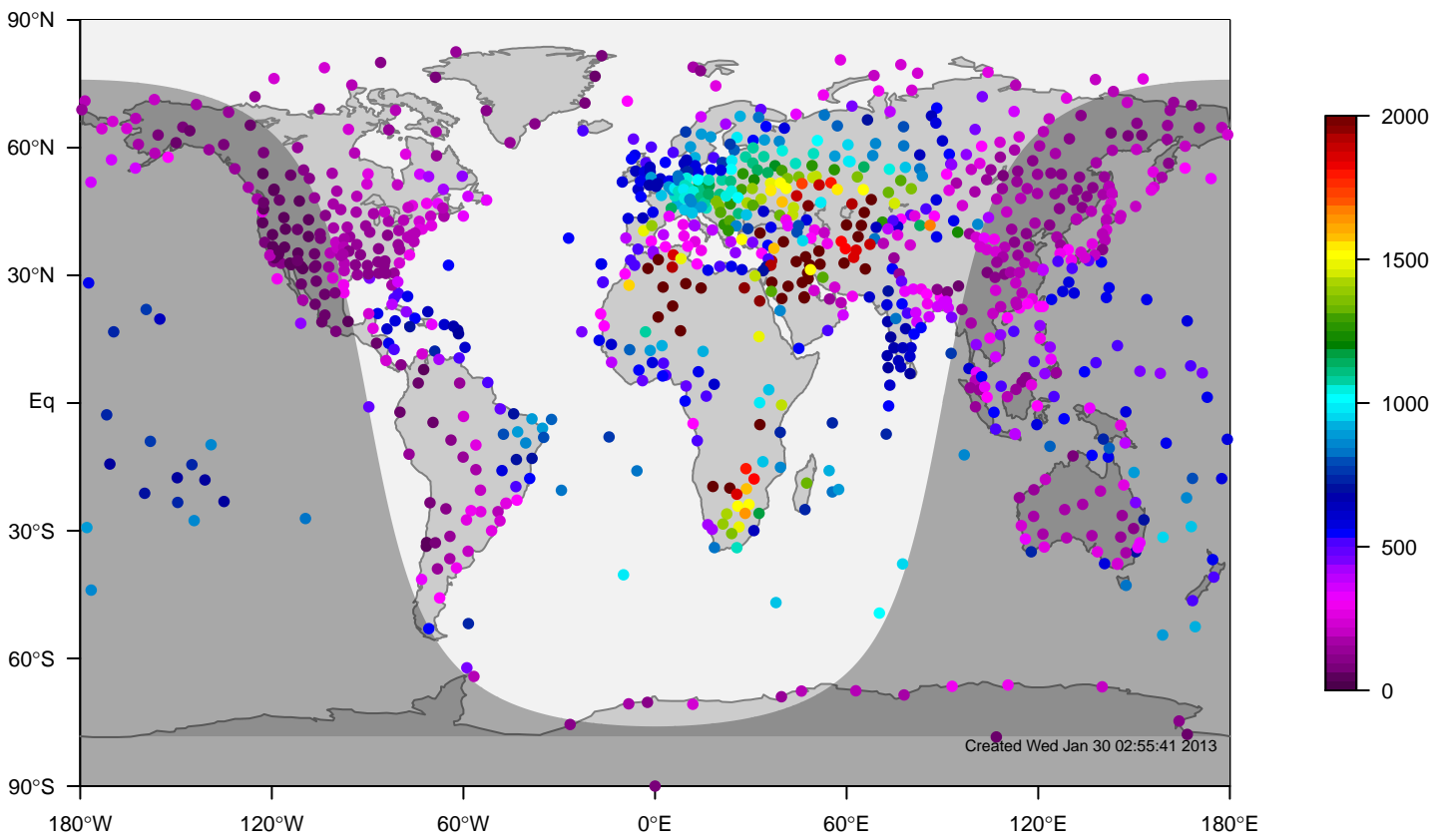


TM5-od-tmpp-glb3x2 minus IGRA bias at 12UTC for July (2000-2011)

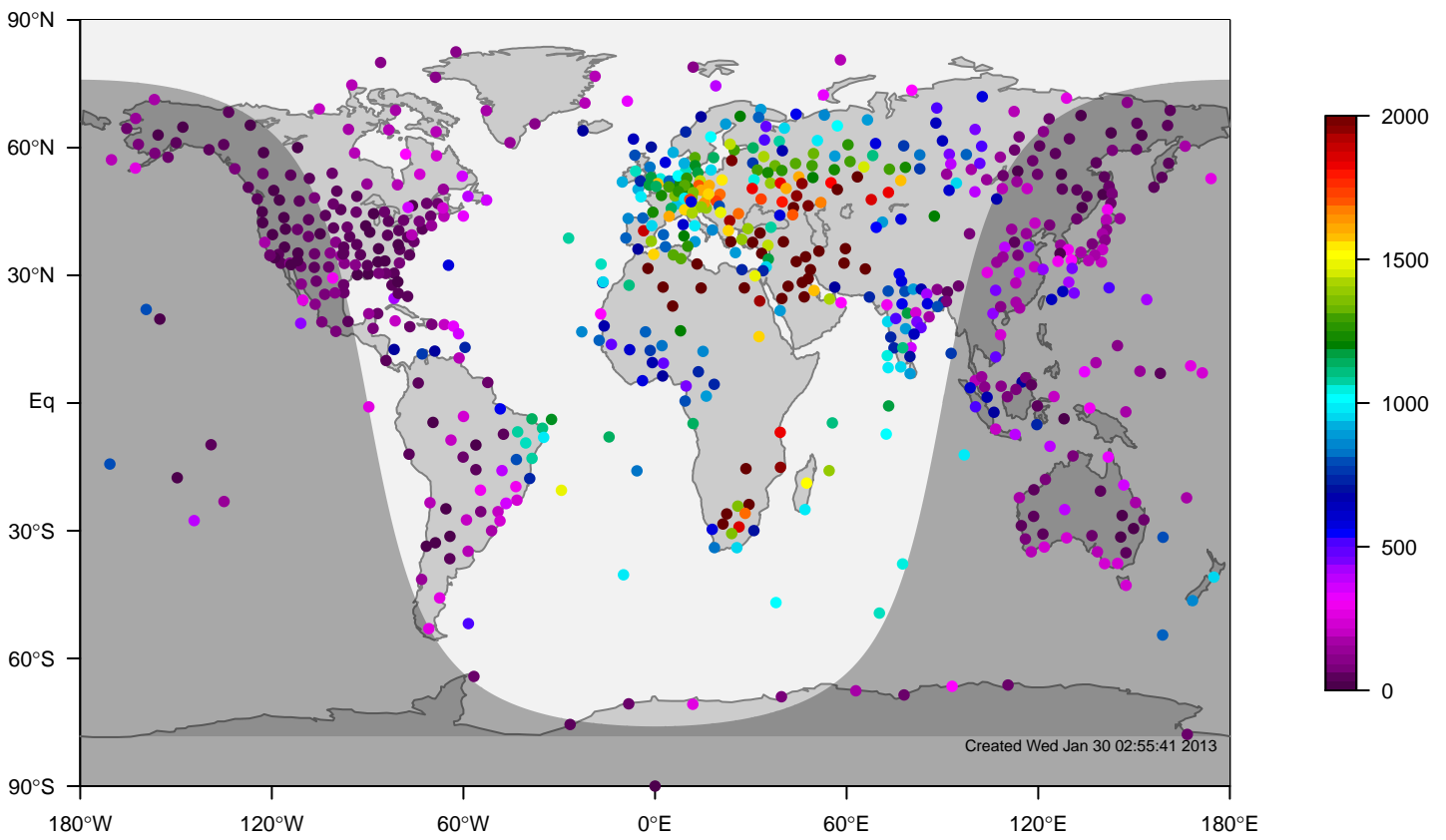




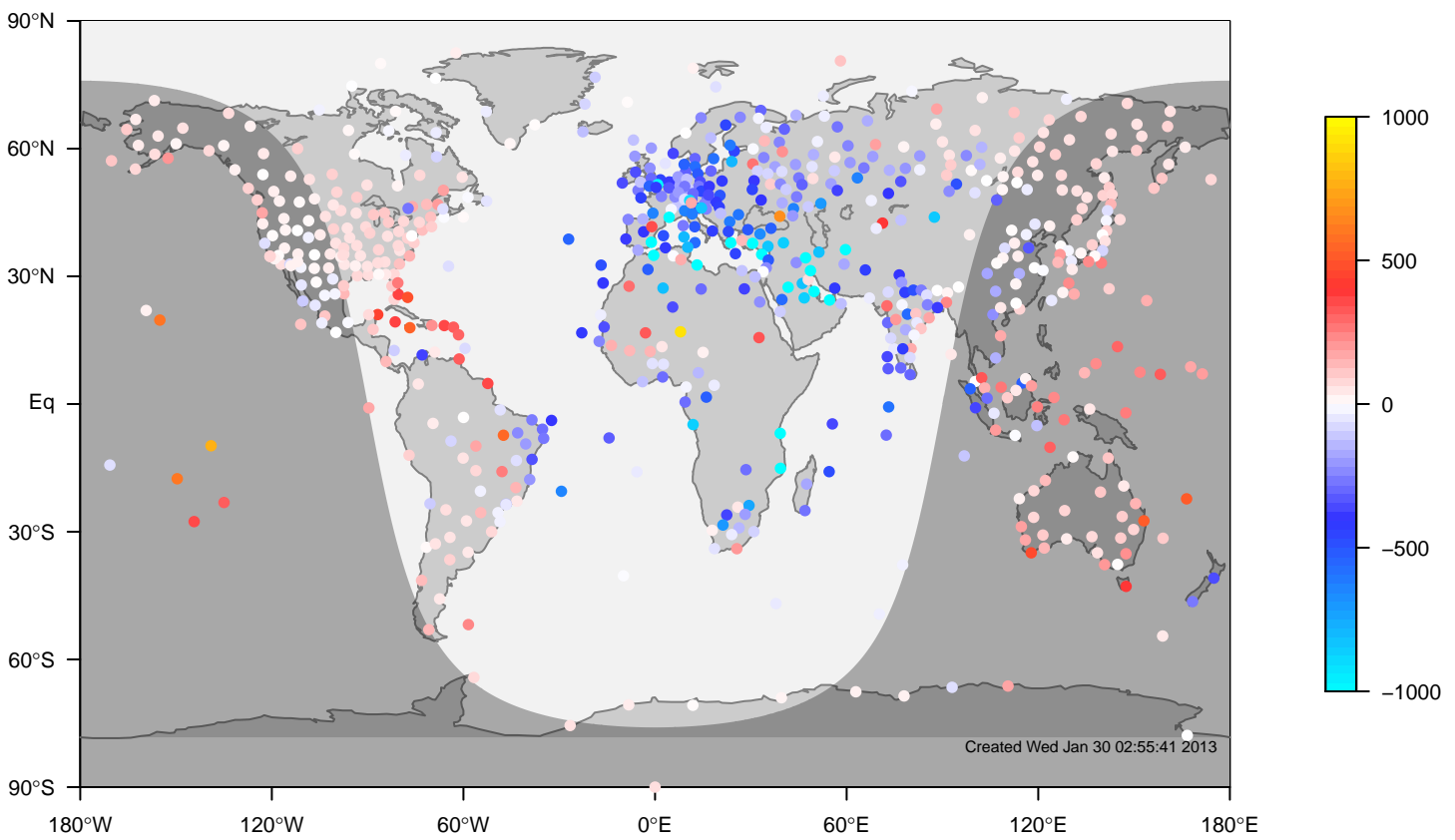
TM5-od-tmpp-glb3x2 mixing height at 12UTC for August (2000-2011)



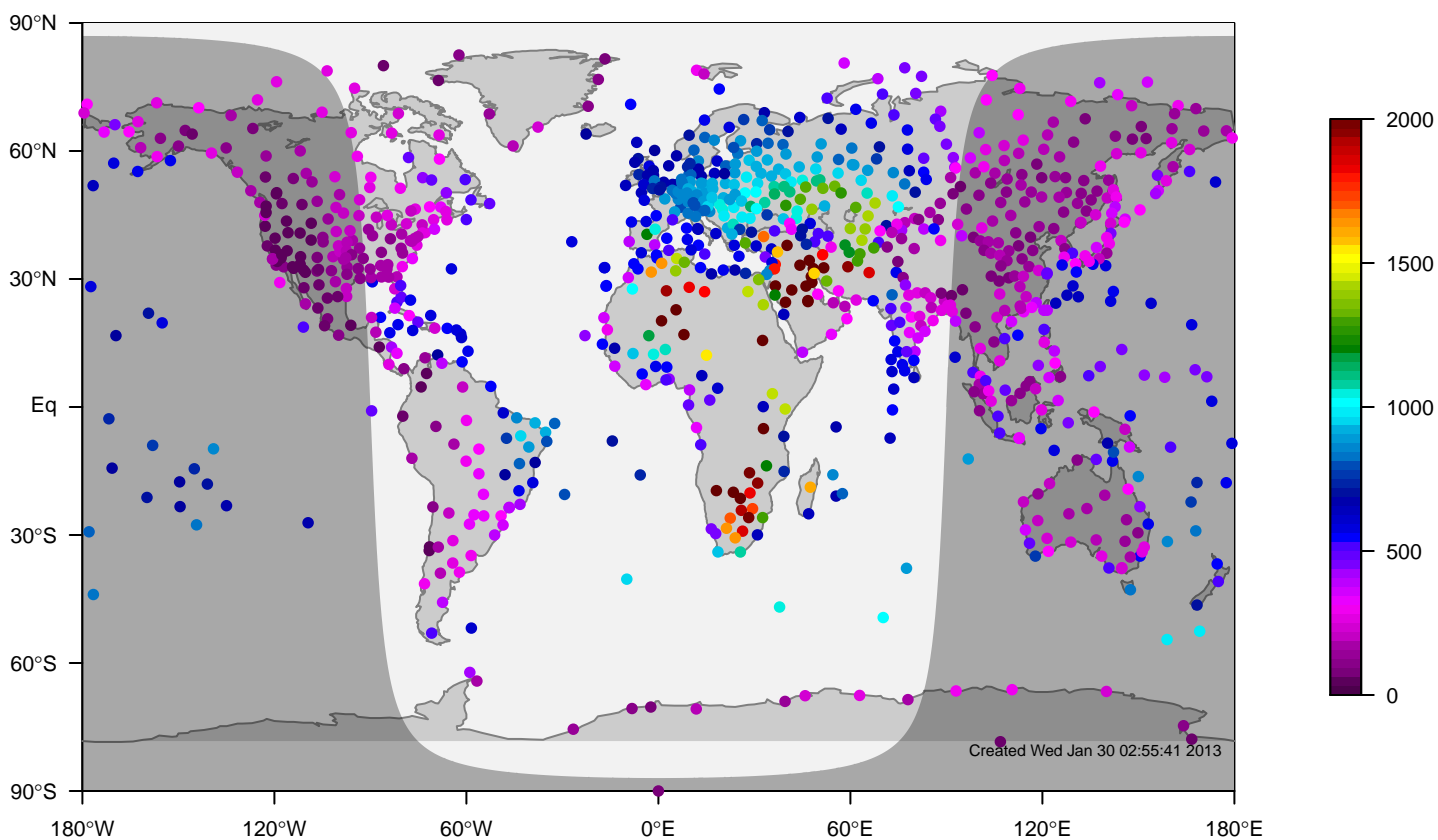
IGRA mixing height at 12UTC for August (2000-2011)



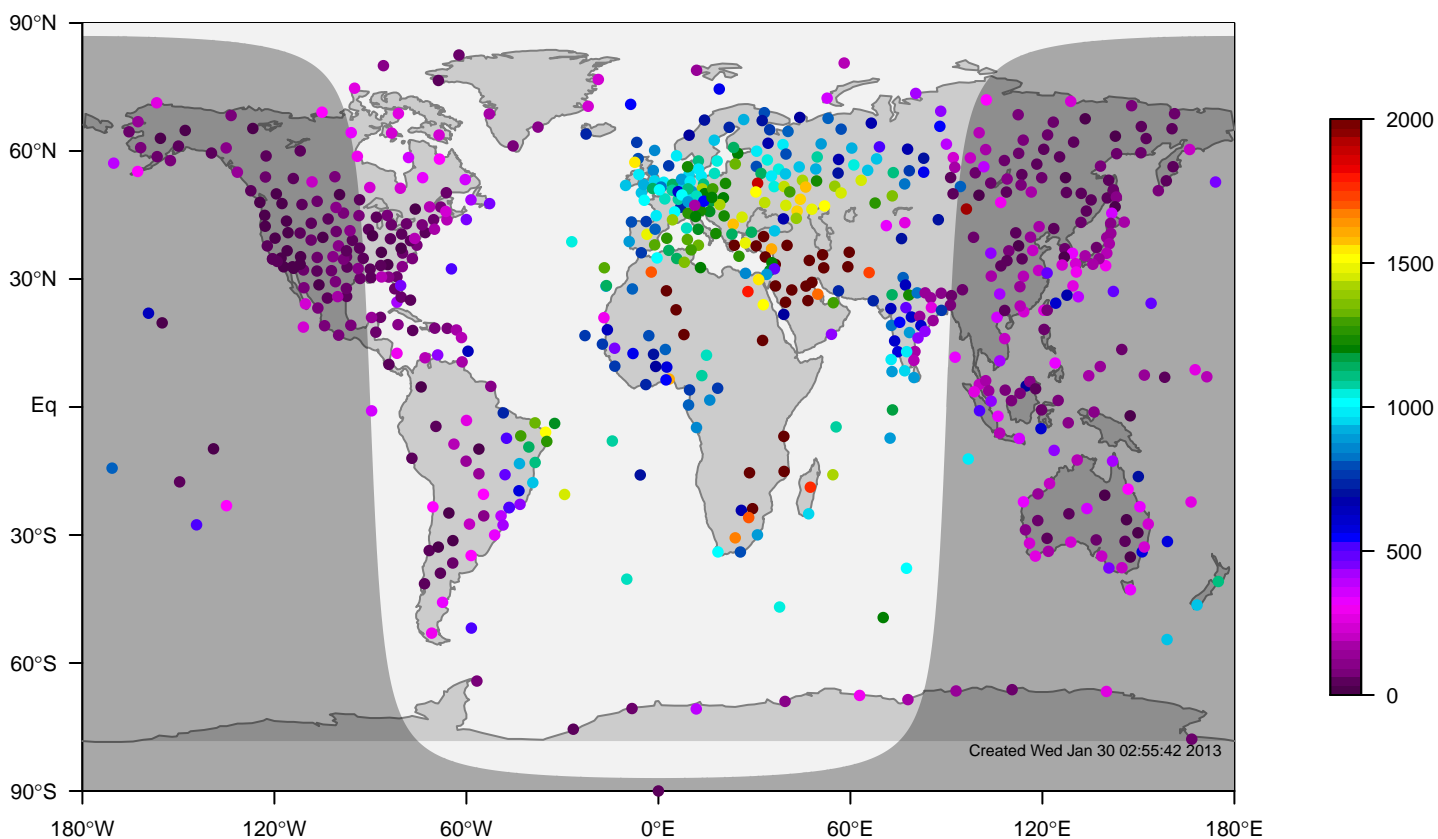
TM5-od-tmpp-glb3x2 minus IGRA bias at 12UTC for August (2000-2011)



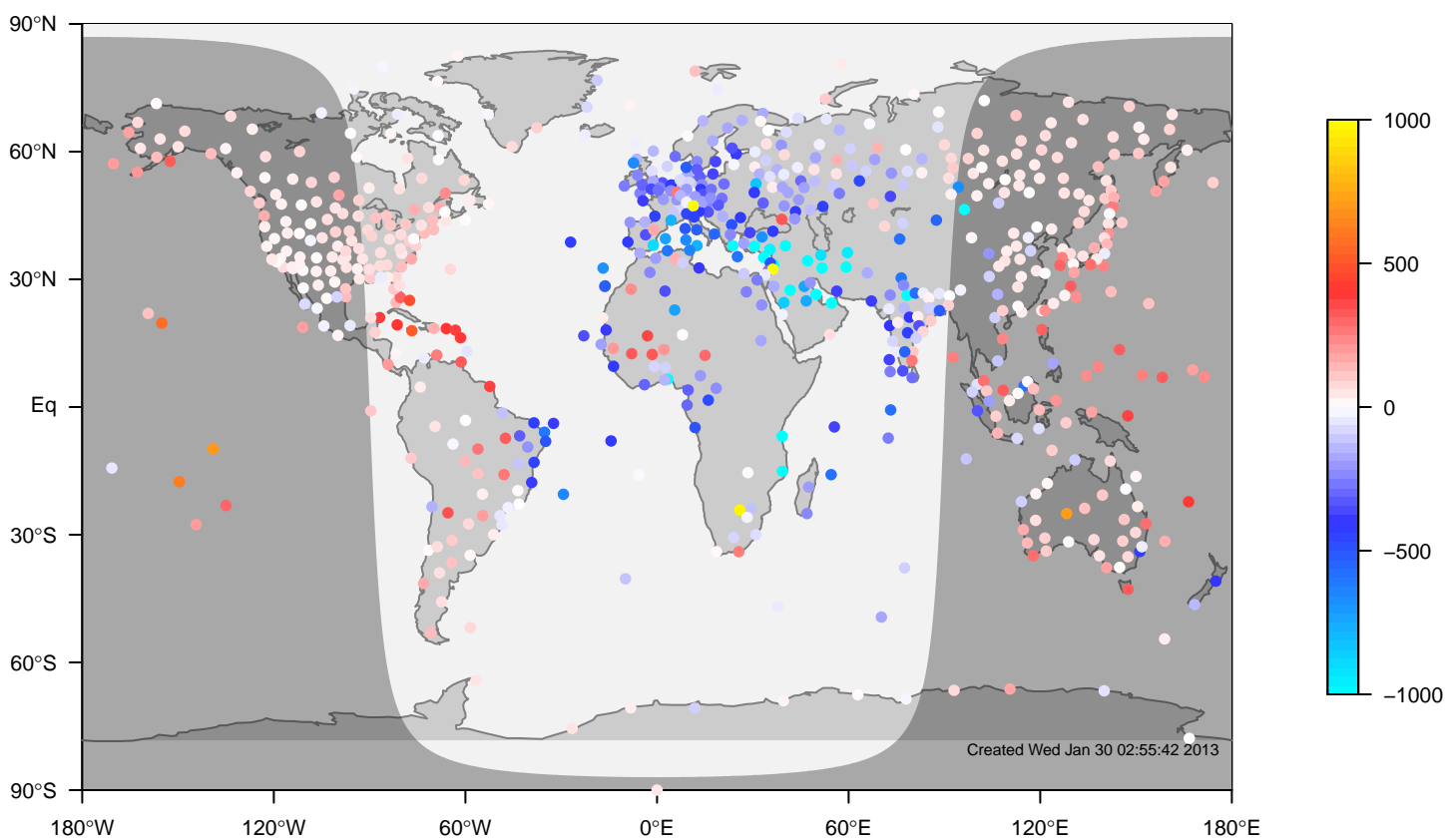
TM5-od-tmpp-glb3x2 mixing height at 12UTC for September (2000-2011)



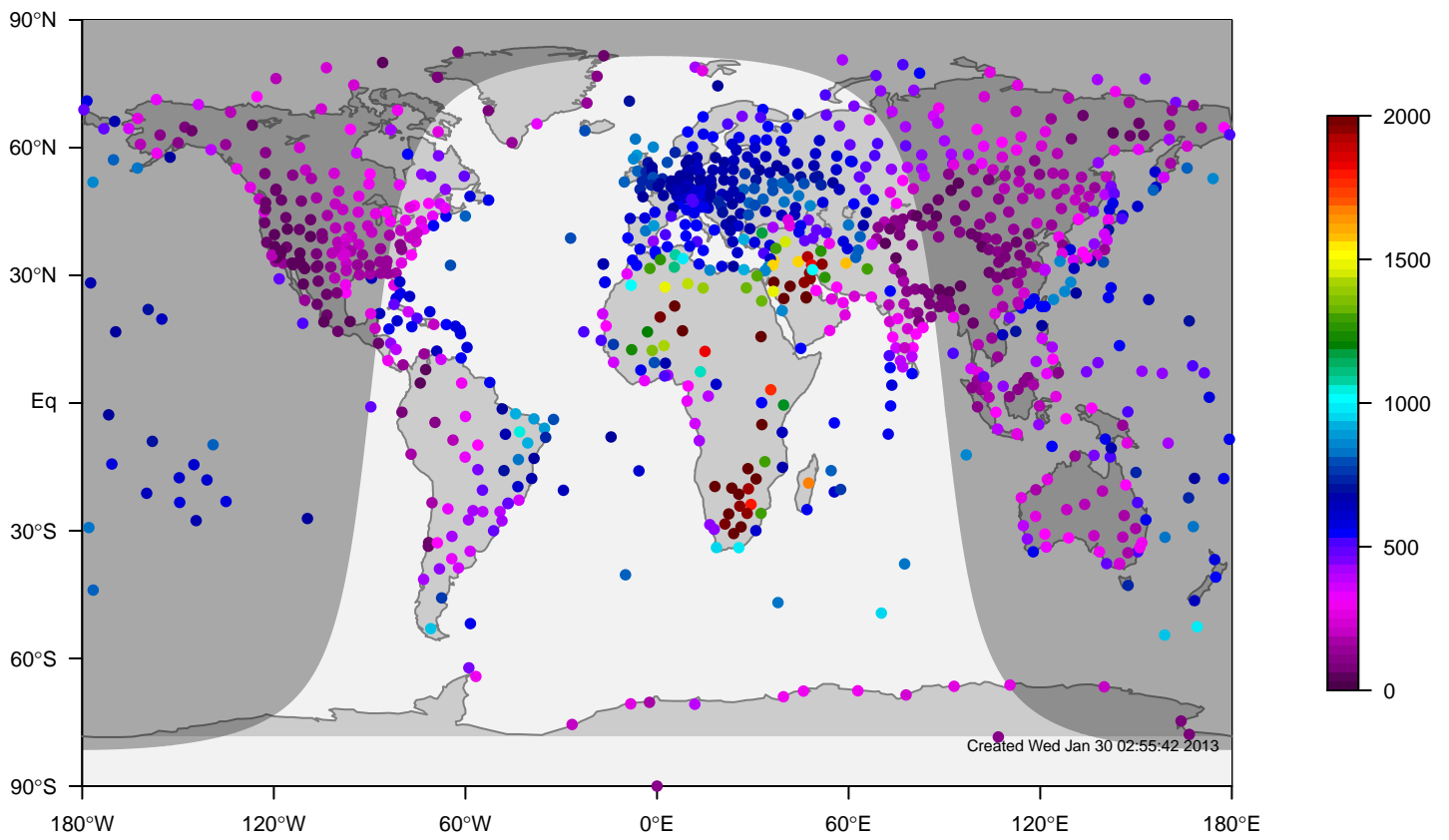
IGRA mixing height at 12UTC for September (2000-2011)



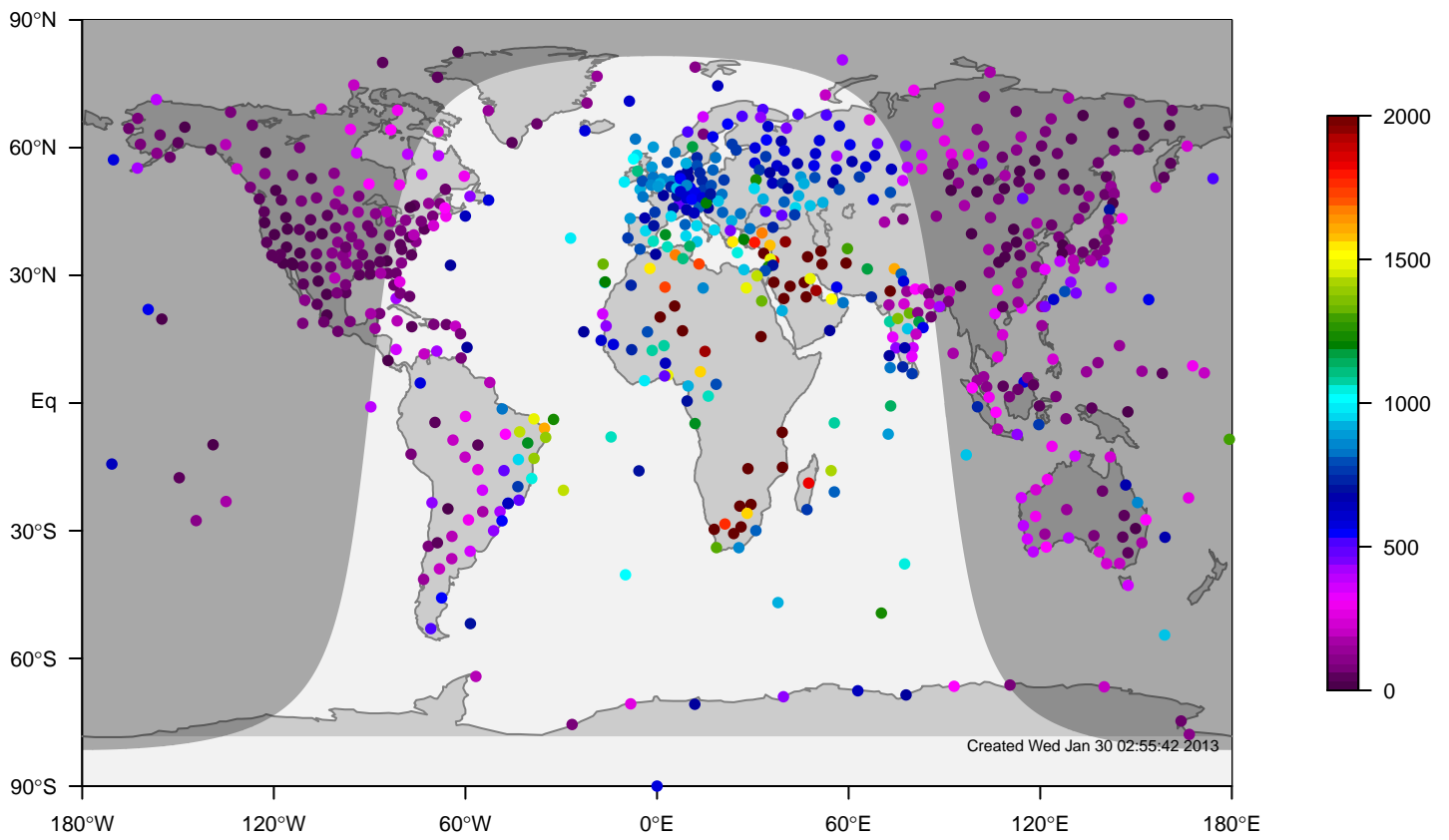
TM5-od-tmpp-glb3x2 minus IGRA bias at 12UTC for September (2000-2011)



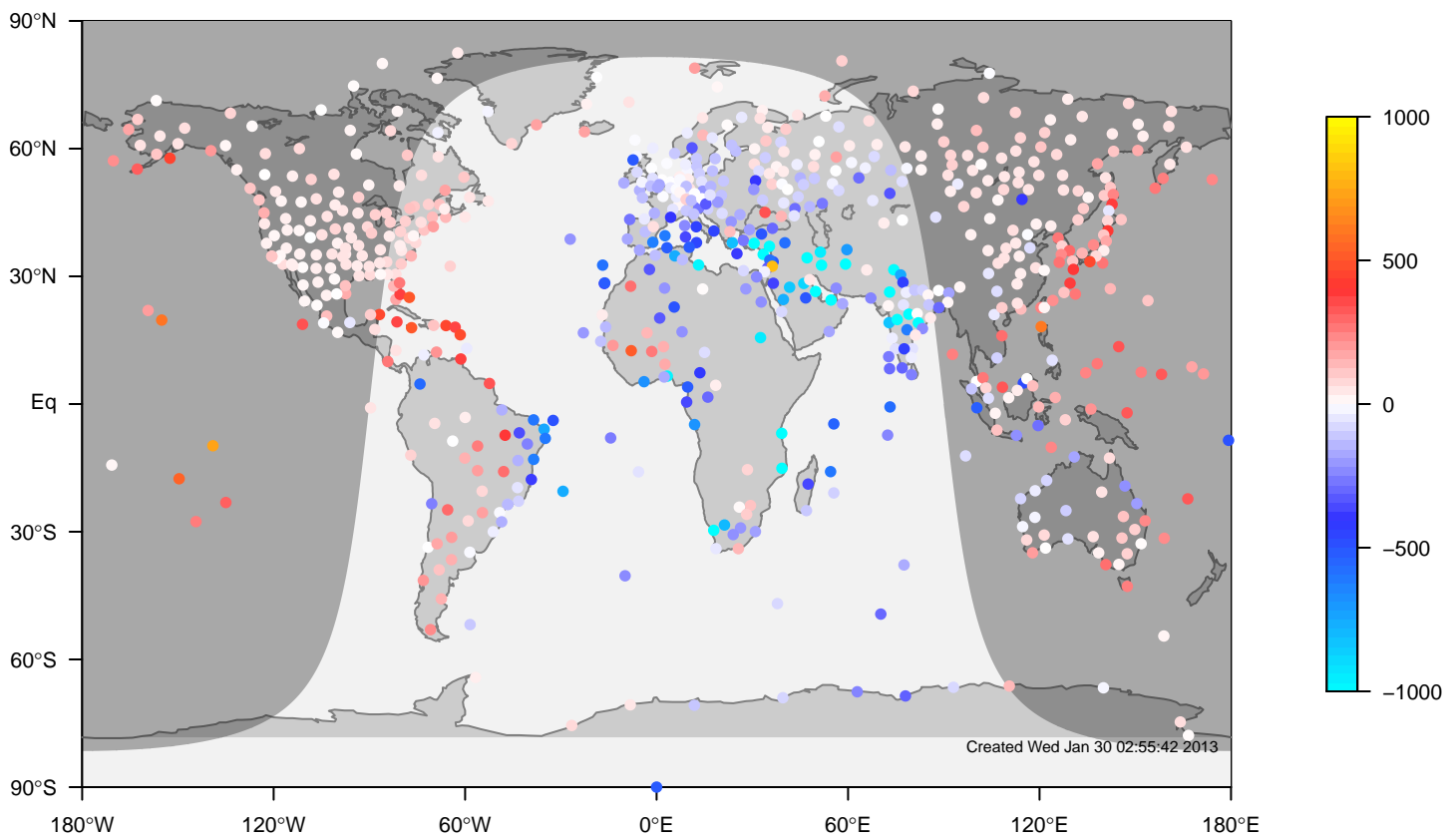
TM5-od-tmpp-glb3x2 mixing height at 12UTC for October (2000–2011)



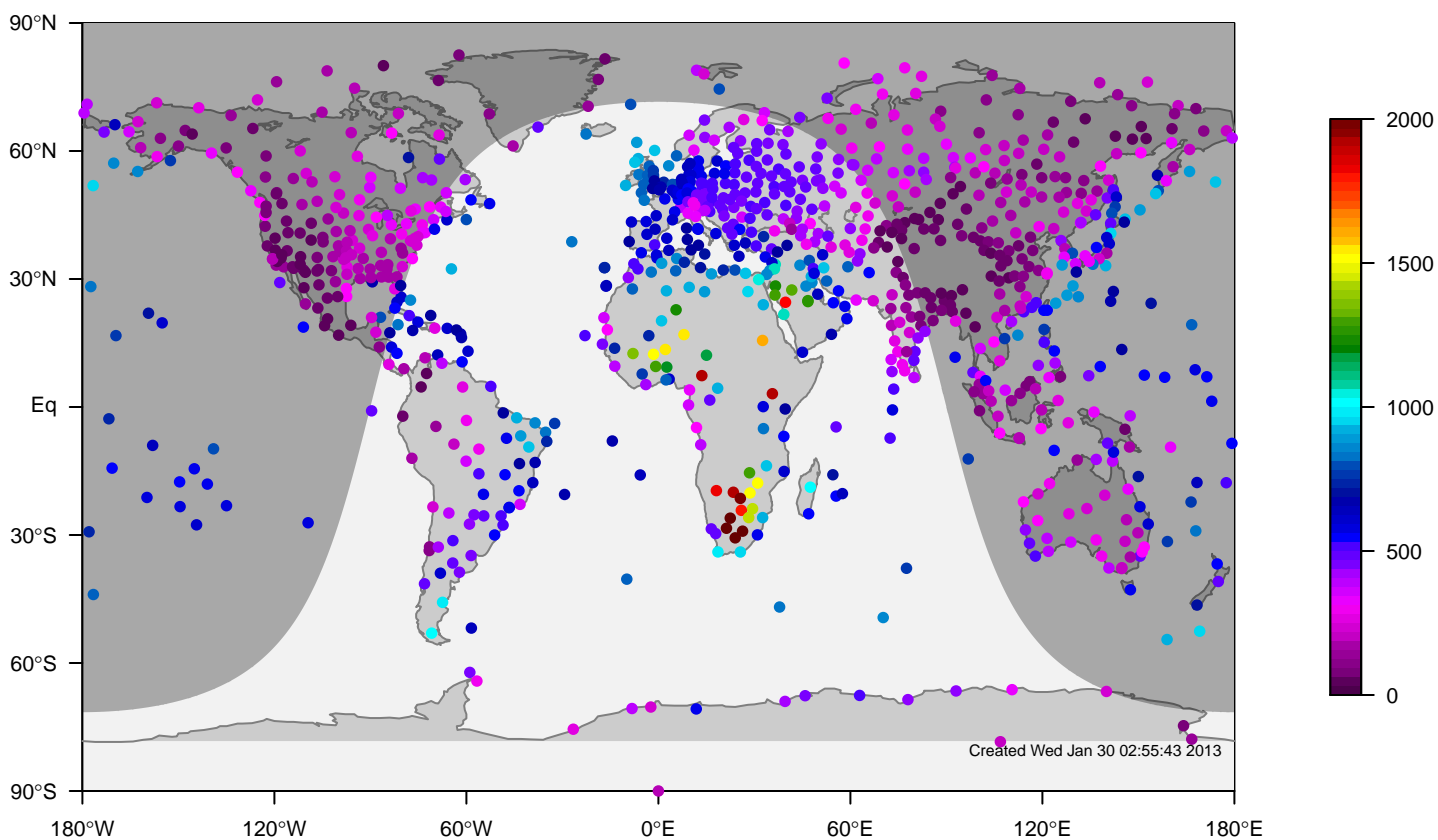
IGRA mixing height at 12UTC for October (2000–2011)



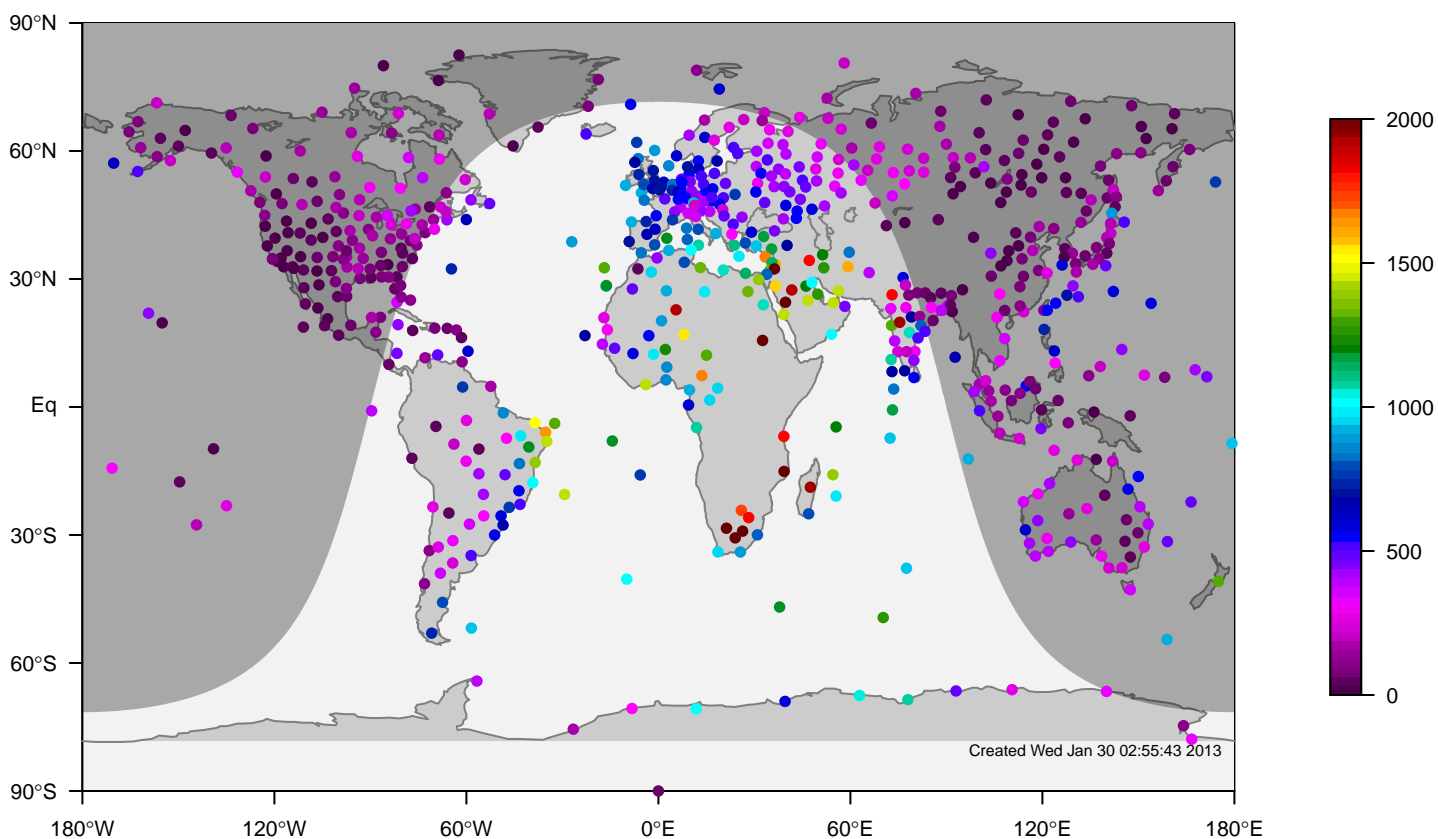
TM5-od-tmpp-glb3x2 minus IGRA bias at 12UTC for October (2000–2011)



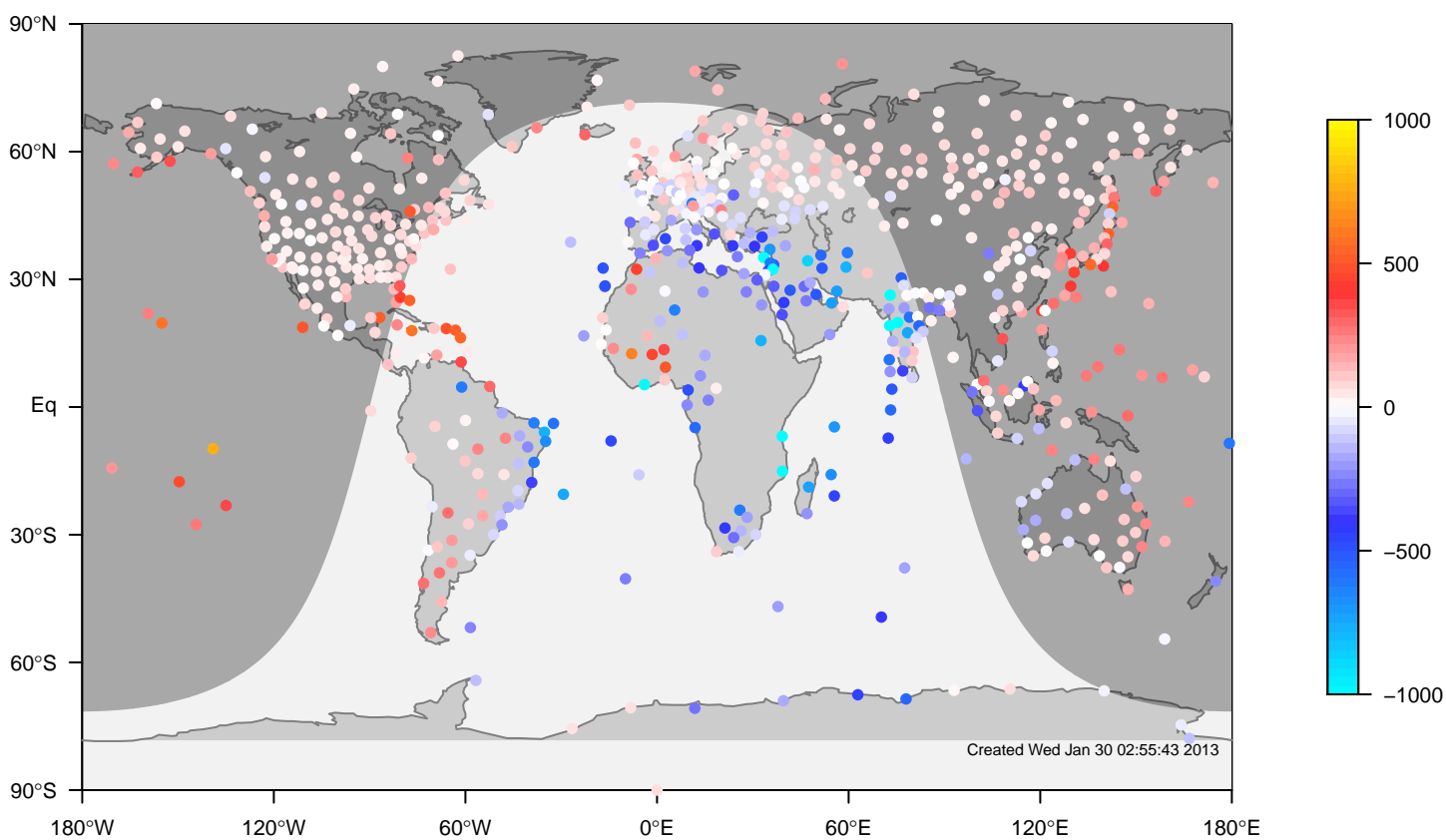
TM5-od-tmpp-glb3x2 mixing height at 12UTC for November (2000–2011)



IGRA mixing height at 12UTC for November (2000–2011)

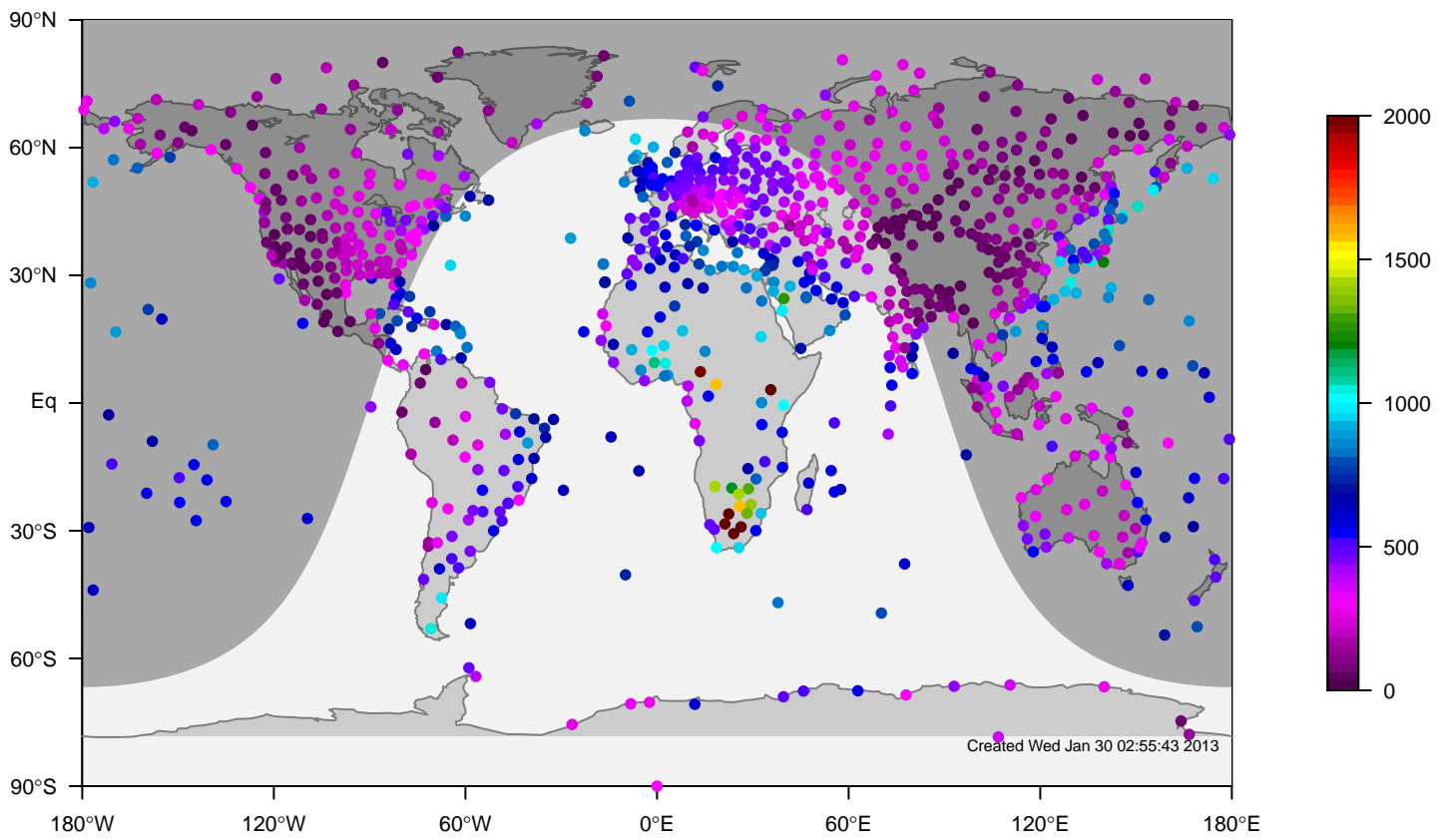


TM5-od-tmpp-glb3x2 minus IGRA bias at 12UTC for November (2000–2011)

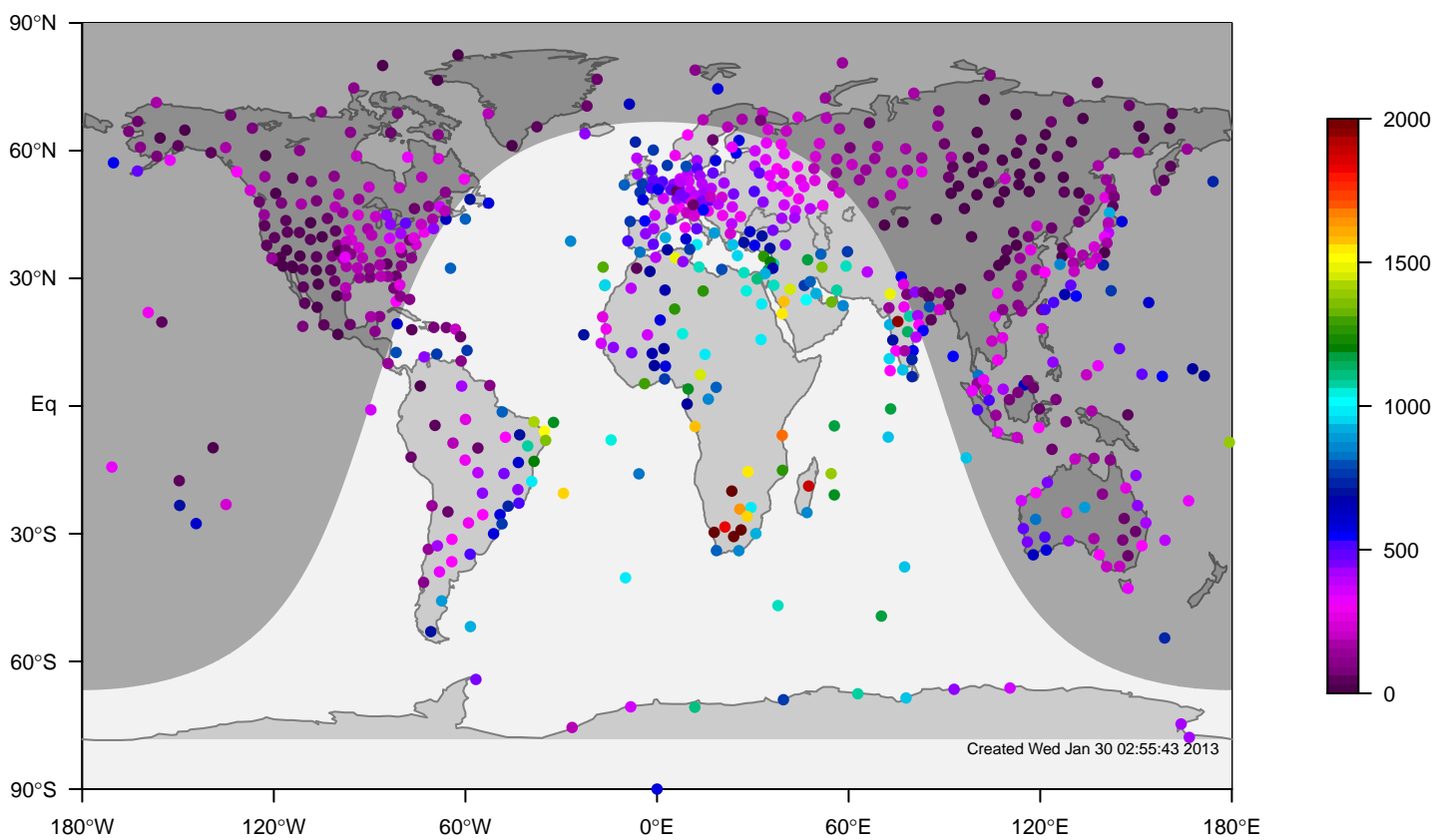




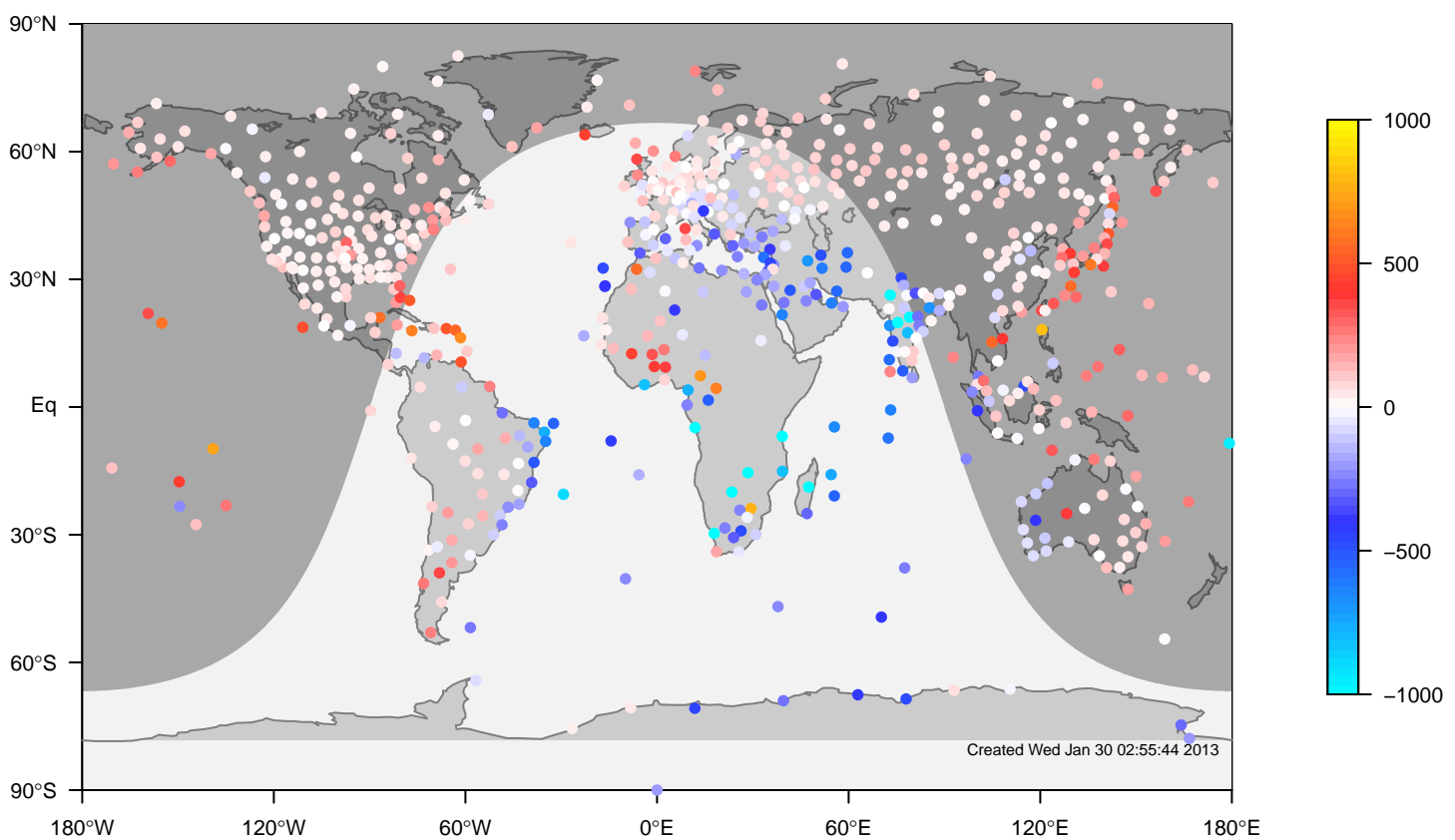
TM5-od-tmpp-glb3x2 mixing height at 12UTC for December (2000–2011)



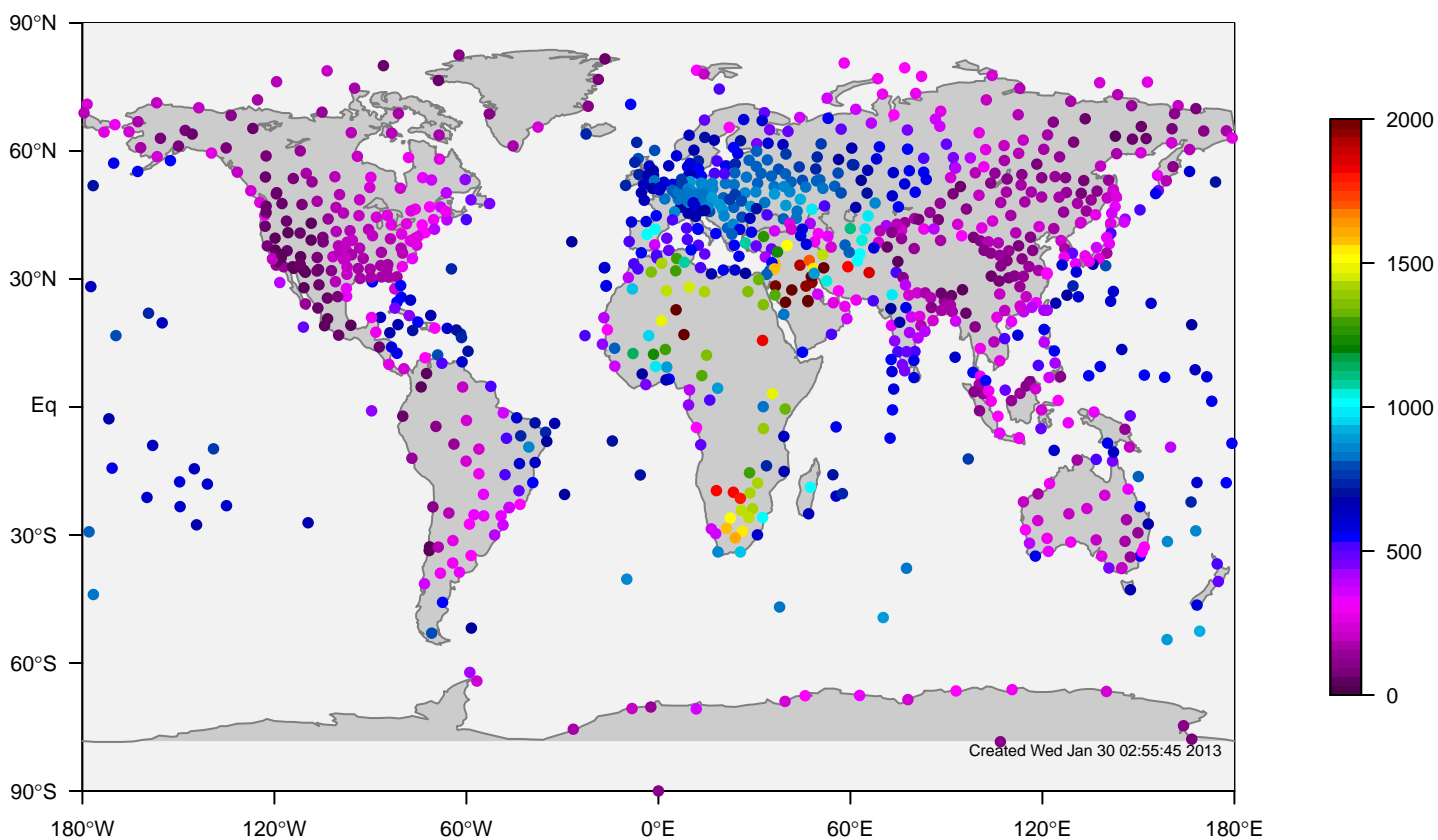
IGRA mixing height at 12UTC for December (2000–2011)



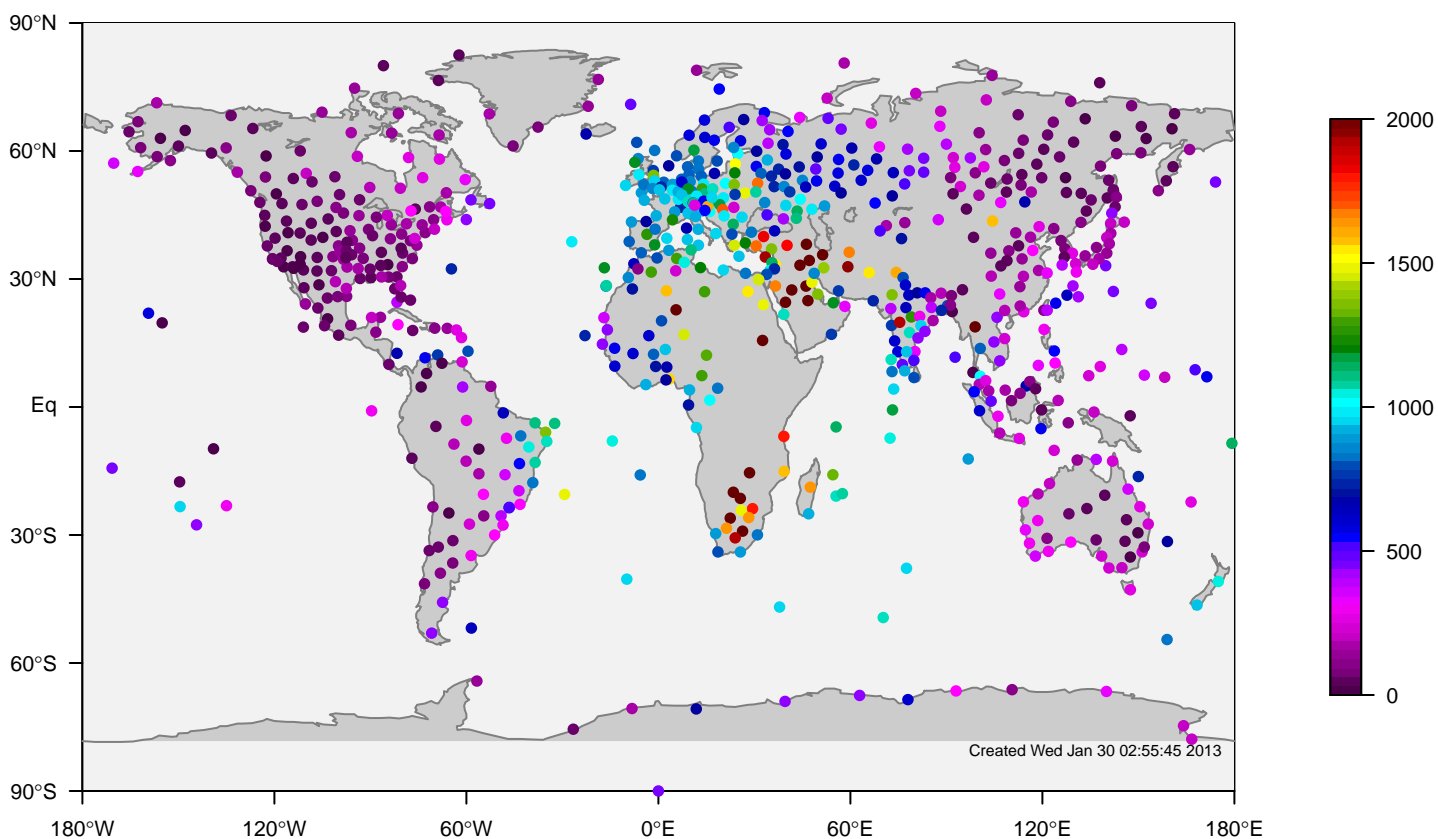
TM5-od-tmpp-glb3x2 minus IGRA bias at 12UTC for December (2000–2011)



TM5-od-tmpp-glb3x2 all-season mixing height at 12UTC (2000-2011)



IGRA all-season mixing height at 12UTC (2000-2011)



TM5-od-tmpp-glb3x2 minus IGRA all-season bias at 12UTC (2000 - 2011)

